

**NOTICE!!**

**These documents have been scanned!**

**Do not place un-scanned documents beneath this notice!**

**Do not remove this notice from this file!**

GPO Jacket No. 560-102  
Print Order 61540  
Rise Business Services, LLC  
Job=AZ15 6/5/2019



Box Number= AZ15117



Claim Begin-End: AMC362401-AMC362401

**1 Initial Receipt**



AZ15117-9

AMC361998-AMC362442

**United States Department of the Interior**  
**Bureau of Land Management**  
 BUSINESS & SUPPORT SVCS DIV  
 222 N CENTRAL AVE  
 PHOENIX, AZ 85004 -2203  
 Phone: (602) 417-9200

Receipt	
No:	943352

**Transaction #:** 977760  
**Date of Transaction:** 09/01/2004

<b>CUSTOMER:</b>	DAN WARE PO BOX 1200 APACHE JUNCTION, AZ 85217
------------------	--

ENTERED IN COMPUTER  
 RE 10/04/04

LINE #	QTY	DESCRIPTION	REMARKS	UNIT PRICE	TOTAL
1	1.00	LOCATABLE MINERALS / MINING CLAIMS-NEW, UNADJUDI, ONE OR MORE AUTH NO'S / NEW MINING CLAIM LOCATION FEE \$25(1993) <b>CASES:</b> AMC362401/\$25.00		- n/a -	25.00
2	1.00	LOCATABLE MINERALS / MINING CLAIMS-NEW, UNADJUDI, ONE OR MORE AUTH NO'S / NEW MINING CLAIM SVC CHG \$10 (1930) <b>CASES:</b> AMC362401/\$10.00		- n/a -	10.00
3	1.00	LOCATABLE MINERALS / MINING CLAIMS-NEW, UNADJUDI, ONE OR MORE AUTH NO'S / NEW MINING CLM MAINT FEE \$100(1993) <b>CASES:</b> AMC362401/\$100.00		- n/a -	100.00
<b>TOTAL:</b>					<b>\$135.00</b>

PAYMENT INFORMATION			
1	<b>AMOUNT:</b>	\$135.00	<b>POSTMARKED:</b> N/A
	<b>TYPE:</b>	CHECK	<b>RECEIVED:</b> 09/01/2004
	<b>CHECK NO:</b>	3095	
	<b>NAME:</b>	OSE, RAY 762 E 2ND AVE APACHE JUNCTION AZ 85219	

**REMARKS**

This receipt was generated by the automated BLM Collections and Billing System and is a paper representation of a portion

**NOTICE!!**

**These documents have been scanned!**

**Do not place un-scanned documents beneath this notice!**

**Do not remove this notice from this file!**

GPO Jacket No. 560-102  
Print Order 61540  
Rise Business Services, LLC  
Job=AZ15 6/5/2019



Box Number= AZ15117



Claim Begin-End: AMC362401-AMC362401

**2 Correspondence**



AZ15117-9

AMC361998-AMC362442



# United States Department of the Interior



BUREAU OF LAND MANAGEMENT

Arizona State Office

One North Central Avenue, Suite 800

Phoenix, Arizona 85004-4427

www.blm.gov/az/

March 25, 2013

In Reply Refer To:

3800 (9310) AT

AMC362401, AMC362442

CERTIFIED MAIL – RETURN RECEIPT REQUESTED 7012 3050 0001 1019 0103

## NOTICE

Dan Ware

PO Box 1200

Apache Jct, AZ 85117

:  
:  
:

This Decision Affects Those Claims  
Shown in the Block Below.

AMC362401, 362442, 362444, 362445  
M&M, B&B, Rio Seco, Soaring Eagle II

### Amendment(s) Not Processed

An amendment for the claim(s) listed above was received by the Bureau of Land Management (BLM) Arizona State Office. The amendment(s) cannot be processed for the following reason:

There is a \$10 per claim fee to file an amendment. We received 4 amendments but no money. Please submit \$40 to process the amendments.

If appropriate, please submit a corrected amendment or additional fees, within 30 days of your receipt of this notice. If the required information is not received with the 30-day timeframe, the amendment(s) will not be processed and the BLM will retain the non-refundable processing fees submitted.

If additional information is required, please contact Amy Thrower at 602-417-9334. Please include your AMC serial number(s) on all correspondence.

Rebecca Heick  
Group Administrator  
Lands and Minerals

**SENDER: COMPLETE THIS SECTION**

- Complete items 1, 2, and 3. Also complete item 4 if Restricted Delivery is desired.
- Print your name and address on the reverse so that we can return the card to you.
- Attach this card to the back of the mailpiece, or on the front if space permits.

1. Article Addressed to:

Dan Ware  
 PO Box 1200  
 Apache Jct, AZ 85117 (AZ931-AT)  
 AMC362401, AMC362442

2. Article Number

(Transfer from service label)

7012 3050 0001 1019 0103

**COMPLETE THIS SECTION ON DELIVERY**

A. Signature

X

Mrs Dan Ware

 Agent Addressee

B. Received by (Printed Name)

MRS DAN WARE

C. Date of Delivery

4/10/13

D. Is delivery address different from item 1?  Yes YesIf YES, enter delivery address below:  No No

2013 APR 11 P 2:43

PHOENIX, ARIZONA

3. Service Type

 Certified Mail Express Mail Registered Return Receipt for Merchandise Insured Mail C.O.D.

4. Restricted Delivery? (Extra Fee)

 Yes


UNITED STATES POSTAL SERVICE



First-Class Mail  
Postage & Fees Paid  
USPS  
Permit No. G-10

- Sender: Please print your name, address, and ZIP+4 in this box •

Bureau of Land Management  
Arizona State Office (AZ931-AT)  
One North Central Avenue, Ste 800  
Phoenix, AZ 85004-4427



**SENDER: COMPLETE THIS SECTION**

- Complete items 1, 2, and 3. Also complete item 4 if Restricted Delivery is desired.
- Print your name and address on the reverse so that we can return the card to you.
- Attach this card to the back of the mailpiece, or on the front if space permits.

1. Article Addressed to:

Dan Ware  
 PO Box 1200  
 Apache Jct, AZ 85117 (AZ931-AT)  
 AMC362401, AMC362442

2. Article Number  
(Transfer from service label)

7012 3050 0001 1019 0103

PS Form 3811, February 2004

Domestic Return Receipt

102595-02-M-1540

**COMPLETE THIS SECTION ON DELIVERY**

A. Signature

X Mrs Dan Ware  Agent  
 Addressee

B. Received by (Printed Name)

MRS DAN WARE

C. Date of Delivery

4/10/13

D. Is delivery address different from item 1?  Yes  
 If YES, enter delivery address below:  No

2013 APR 11 P 2:43

PHOENIX, ARIZ

3. Service Type

- Certified Mail  Express Mail
- Registered  Return Receipt for Merchandise
- Insured Mail  C.O.D.

4. Restricted Delivery? (Extra Fee)  Yes

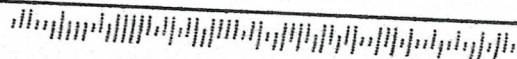
UNITED STATES POSTAL SERVICE



First-Class Mail  
 Postage & Fees Paid  
 USPS  
 Permit No. G-10

• Sender: Please print your name, address, and ZIP+4 in this box •

Bureau of Land Management  
 Arizona State Office (AZ931-AT)  
 One North Central Avenue, Ste 800  
 Phoenix, AZ 85004-4427





# United States Department of the Interior



BUREAU OF LAND MANAGEMENT

Arizona State Office

One North Central Avenue, Suite 800

Phoenix, Arizona 85004-4427

www.blm.gov/az/

November 2, 2012

In Reply Refer To:

3800 (9310) AT

AMC362401, AMC362442, AMC362705, AMC364399

CERTIFIED MAIL – RETURN RECEIPT REQUEST 7012 2210 0000 8675 2346

## NOTICE

WARE DAN, ET AL  
PO BOX 1200  
APACHE JUNCTION, AZ 85117

This Notice Affects Those Claims  
Shown in the Block Below.

AMC362401, 362442, 362444, 362445, 362705, 364399  
M & M, B & B, RIO SECO, SOARING EAGLE 2, DESERT ROSE 1, STANTON ROCKER 1

### 2013 Maintenance Fees - Additional Fees Required

Your maintenance fee payment for the 2013 assessment year, in the amount of \$140 per claim, for the placer claims listed above, has been received and is insufficient. **The total due on your claim(s) is: \$83,500.**

In accordance with the Consolidated Appropriations Act of 2012, Public Law 112-74 (125 Stat 1047), and FR44155-44158 (2012) Congress changed the way maintenance fees for placer mining claims are assessed. Instead of charging the maintenance fee on a per-claim basis, Congress stated that the fee, which is currently \$140, will be assessed on each 20 acre parcel of a placer claim or portion thereof.

Insufficient payment of the annual maintenance fee for the 2013 assessment year is a curable defect. **Therefore you are required to do one of the following within 30 days of receipt of this notice or your claim(s) will be declared forfeited:** 1) submit additional fees of \$140 per 20-acres or portion thereof based on the full acreage of the claim; or 2) amend the claim(s) to reduce the acres so a lesser fee is due and submit any additional fees due; or 3) relinquish the claim(s) in their entirety, in which case BLM will refund the maintenance fees you have already paid for the 2013 assessment year.

If you choose to amend the claims to reduce the acres, you must submit an amended location notice for each claim, with an accurate description and dimensions of the reduced claim, along with a map depicting the reduced claim, and a \$10 processing fee per amendment. An amendment must also be recorded at the county. If the amended claim contains more than 20 acres, calculate the additional fees due and submit those fees with the amendment(s).

*pd addl \$140 owed  
on AMC 364399*

ENTRERED INTO COMPUTER

*1/8/12 AT*

NO. OF CLAIMS	
AMOUNT	\$140.00
RECEIPT NO.	2695221
INIT.	<i>Adl</i>
** BLM-ASO**	

RECEIVED  
BLM / AZ STATE OFFICE  
2012 NOV 23 P 2:48  
PHOENIX, ARIZONA



UNITED STATES  
DEPARTMENT OF THE INTERIOR  
BUREAU OF LAND MANAGEMENT  
**MAINTENANCE FEE PAYMENT FORM  
FOR PLACER MINING CLAIMS**

Remitter Name: Dan Ware  
 Mailing Address: P.O. Box 1200  
 City, State, Zip: Apache Jct. Az. 85117

Check here if this is a change of address.

**FOR COUNTY RECORDER'S USE**

*See attached papers please, we are  
 paying remainder to retain claim.  
 Thank you! Dan Ware*

No. of claims 1 of 40 areas  
 Total due BLM \$ 140.00

- The maintenance fee may be paid by cash, check, money order, Bureau of Land Management (BLM) Declining Deposit Account, or credit card (VISA, American Express, Discover, or MasterCard). Payments must be remitted to the BLM State Office where your claim or site is recorded and received on or before September 1. If the payment is mailed, the envelope must be postmarked by a bona fide delivery service on or before September 1 and received at the proper BLM State Office within 15 calendar days after the due date. Payments may also be made by telephone using a credit card. A complete listing of BLM State Offices with their addresses and phone numbers can be found at <http://www.blm.gov>.
- The maintenance fee for the following claim(s) applies to the assessment year \_\_\_\_\_.

CLAIM NAME	BLM SERIAL NO.	ACRES IN CLAIM	PAYMENT DUE TO THE BLM (See Instructions on Page 2)
Stanton Rocker 1	364399	40 total	Balance due of
		CK# 1406	\$140.00
	8-28-12 CK# 1396	Previous Pd	\$140.00

RECEIVED  
 NOV 23 P 2:48  
 PHOENIX, ARIZONA

Use a separate sheet for additional claim names, serial numbers, and claimant names and addresses.

RECEIVED  
 BLM AZ STATE OFFICE  
 PHOENIX, ARIZONA  
 2012 AUG 29 P 3:00  
 RECEIVED  
 BLM AZ STATE OFFICE  
 PHOENIX, ARIZONA  
 2011 AUG 22 A 7:50

**MAINTENANCE FEE PAYMENT**

Claimant Name: Dan Ware  
 Address: P.O. Box 1200  
 City: Apache Jct. State: Az Zip: 85217  
 Telephone: 480-720-7486  
 E-mail address: \_\_\_\_\_  
 Signature: Dan Ware

BLM  
 Date  
 Stamp

Check here if this is a change of address.

LINE NO.	AMC NUMBER	CLAIM/SITE NAME	COUNTY RECORDER DATA (If available)	TWP	RNG	SEC
1	362705	Desert Rose 1	2006-0510015	2S	6W	19/20
2	362445	Soaring Eagle 2		12N	2W	12/13
3	362401	Midget		9N	10E	5/6-7
4	362442	B+B	2003-015410	9N	10E	7/8-18
5	362444	Rio Seco	2006-058036	2S	15E	5/8-9
6	364399	Stanton Rocker 1	2005-3835835	9N	4W	18
7						
8						
9						
10						

List additional claims on Form MCF114.

Bureau of Land Management  
 Arizona State Office  
 www.blm.gov/az/

No. of Claims: 6 x \$140 = \$840.00  
 Check No: 1358 Init: SWB  
 Receipt No: 2410801  
 For BLM Use Only

Form: MCF112  
 Revised July 2009

This form is available from the Arizona Department of Mines and Mineral Resources and may be reproduced.

NO. OF CLAIMS 6  
 AMOUNT \$840.00  
 RECEIPT NO. 2644837  
 INIT. SWB

United States Department of the Interior  
 Bureau of Land Management  
 LANDS/RECREATION & PLANNING  
 ONE N CENTRAL AVE  
 PHOENIX, AZ 85004 -2203  
 Phone: 602-417-9200

Receipt

No: 2644837

Transaction #: 2725598	
Date of Transaction: 08/30/2012	
CUSTOMER:	
DAN WARE PO BOX 1200 APACHE JUNCTION, AZ 85117-4048 US	

LINE #	QTY	DESCRIPTION	REMARKS	UNIT PRICE	TOTAL
1	1.00	LOCATABLE MINERALS / MINING CLAIMS-NOT NEW-UNADJUD, ONE AUTH NO. ONLY / MINING CLAIM MONEY RECEIVED CASES: AMC362705/\$840.00	MAINT FEE PYMNT (6) 2013	- n/a -	840.00
<b>TOTAL:</b>					<b>\$840.00</b>

PAYMENT INFORMATION			
1	AMOUNT:	840.00	POSTMARKED: N/A
	TYPE:	CHECK	RECEIVED: 08/29/2012
	CHECK NO:	1395	
	NAME:	SUPERSTITION MOUNTAIN TREASURE HUNTERS INC 940 W APACHE TRAIL APACHE JUNCTION AZ 85120 US	

REMARKS

This receipt was generated by the automated BLM Collections and Billing System and is a paper representation of a portion of the official electronic record contained therein.

RECEIVED  
 NOV 23 10 24 48  
 PHOENIX, ARIZONA



P.O. Box 1200

Sache Junction, AZ 85217

RECEIVED  
BLM AZ STATE OFFICE

2012 NOV 23 P 2:26

PHOENIX, ARIZONA

PHOENIX AZ 852

21 NOV 2012 PM 2

5185 500.450 NOV 21 12  
6019 MAILED FROM ZIP CODE 85220

Bureau of Land Management  
Arizona State Office  
1 North Central Ave, Suite 800  
Phoenix, Az. 85004

85004442700



**United States Department of the Interior**  
**Bureau of Land Management**  
 LANDS/RECREATION & PLANNING  
 ONE N CENTRAL AVE  
 PHOENIX, AZ 85004 -2203  
 Phone: 602-417-9200

Receipt

No: 2695221

<b>Transaction #:</b> 2776984	
<b>Date of Transaction:</b> 11/26/2012	
<b>CUSTOMER:</b>	
DAN WARE PO BOX 1200 APACHE JUNCTION, AZ 85217-1200 US	

LINE #	QTY	DESCRIPTION	REMARKS	UNIT PRICE	TOTAL
1	1.00	LOCATABLE MINERALS / MINING CLAIMS-NOT NEW-UNADJUD, ONE AUTH NO. ONLY / MINING CLAIM MONEY RECEIVED <b>CASES: AMC364399/\$140.00</b>	ADDITIONAL MONIES FOR MAINT FEE PYMNT 2013	- n/a -	140.00
<b>TOTAL:</b>					<b>\$140.00</b>

PAYMENT INFORMATION					
1	AMOUNT:	140.00	POSTMARKED:	11/21/2012	
	TYPE:	CHECK	RECEIVED:	11/26/2012	
	CHECK NO:	1406			
	NAME:	SUPERSTITION MOUNTAIN TREASURE HUNTERS INC 940 W APACHE TRAIL APACHE JUNCTION AZ 85120 US			

REMARKS

This receipt was generated by the automated BLM Collections and Billing System and is a paper representation of a portion of the official electronic record contained therein.



# United States Department of the Interior



BUREAU OF LAND MANAGEMENT  
Arizona State Office  
One North Central Avenue, Suite 800  
Phoenix, Arizona 85004-4427  
[www.blm.gov/az/](http://www.blm.gov/az/)

October 4, 2010

In Reply Refer To:  
3800 (9310) TS  
AMC362401

CERTIFIED MAIL - RETURN RECEIPT REQUESTED No. 7010 0780 0001 4667 7109

## DECISION

BILL KEELY : This Decision Affects Those Claims  
10561 E. CICERO ST : Shown in the Block Below.  
MESA, ARIZONA 85207 :

---

AMC362401  
M&M

---

### Mining Claim(s) Declared Null and Void Ab Initio

Pursuant to Title 43 Code of Federal Regulations (CFR) 3832.1, this office received your notice(s) of location for recording mining claims. In accordance with 43 CFR 3833.91, the claim(s) listed above is/are hereby declared null and void ab initio for the reason indicated below. A copy of the Master Title Plat is enclosed for your convenience, if applicable.

A notice, dated August 9, 2010, was sent requesting an Amendment be filed reducing the length of the M&M, (AMC362401), mining claim. We received an amendment but it had not been filed at the county first as required by 43 Federal Code of Regulations (CFR), 3833.22 (a). On 08/24/2010, Dan Ware, an owner was contacted by phone of the error and Mr. Ware stated he would have the corrected Amendment filed at the BLM within two weeks. NO corrected Amendment was received within the 30-day timeframe and therefore the mining claim is declared forfeited.

This decision does not relieve you of the liability for reclamation of all areas disturbed by your activities on land encompassed by your mining claim(s) and/or site(s). After you complete the reclamation, you must notify the authorized officer of the appropriate surface managing agency so that the authorized officer may conduct a final site inspection and determine

whether you may be released from liability. If you fail to reclaim the land to the satisfaction of the authorized officer, the surface management agency may cite you for noncompliance under its surface management regulations.

For land administered by the BLM, if you fail to reclaim the land to the satisfaction of the authorized officer as required in 43 CFR Subpart 3809, the BLM will issue an order of noncompliance under 43 CFR 3809.601(a). If you fail to comply with the noncompliance order, the BLM may take further action under 43 CFR 3809.604. Failure to conduct reclamation is a prohibited act that may subject you to criminal penalties. See 43 CFR 3809.605(h) and 43 CFR 3809.700. If your occupancy has been terminated and you fail to remove structures, material, and equipment, and any personal property in accordance with the regulations in 43 CFR 3715.5-1, the BLM may dispose of the property. In accordance with 43 CFR 3715.5-2, you will remain liable for the costs the BLM incurs in removing and disposing of the property.

This decision may be appealed to the Interior Board of Land Appeals, Office of the Secretary, in accordance with the regulations contained in 43 CFR, Part 4 and the enclosed Form 1842-1. If an appeal is taken, your notice of appeal must be filed in this office (at the above address) within 30 days from receipt of this decision. The appellant has the burden of showing that the decision appealed from is in error.

If you wish to file a petition pursuant to regulation 43 CFR 4.21 (58 FR 4939, January 19, 1993), for a stay of the effectiveness of this decision during the time that your appeal is being reviewed by the Board, the petition for a stay must accompany your notice of appeal. A petition for a stay is required to show sufficient justification based on the standards listed below. Copies of the notice of appeal and petition for a stay must also be submitted to each party named in this decision and to the Interior Board of Land Appeals and to the appropriate Office of the Solicitor (see 43 CFR 4.413) at the same time the original documents are filed with this office. If you request a stay, you have the burden of proof to demonstrate that a stay should be granted.

#### Standards for Obtaining a Stay

Except as otherwise provided by law or other pertinent regulation, a petition for a stay of a decision pending appeal shall show sufficient justification based on the following standards:

- (1) The relative harm to the parties if the stay is granted or denied,
- (2) The likelihood of the appellant's success on the merits,
- (3) The likelihood of immediate and irreparable harm if the stay is not granted, and
- (4) Whether the public interest favors granting the stay.

If additional information is required, please contact TONY SMITH 602-417-9355. Please include your AMC serial number(s) on all correspondence.

A handwritten signature in blue ink that reads "Stephen K. Hansen". The signature is written in a cursive style with a large initial 'S'.

Stephen K. Hansen  
Acting Group Administrator  
Lands and Minerals

Enclosures



**DEPARTMENT OF THE INTERIOR  
BUREAU OF LAND MANAGEMENT  
MINING CLAIMS**

Run Date/Time: 09/24/2010 10:47 AM

**(LIVE) Serial Register Page**

Page 1 of 1

01 10-21-1976;090STAT0090;43USC1744

Case Type 384201: PLACER CLAIM

Claim Name: M & M

Commodity :

Case Disposition: ACTIVE

Serial Number

AMC362401

Lead File Number

AMC362401

**Name & Address**

Name & Address	Int Rel	% Interest
WOOLDRIDGE PATTI 1020 E SADDLE BUTTE ST APACHE JUNCTION, AZ 85219	CLAIMANT	0.0000000
KEELY BILL 10561 E CICERO ST MESA, AZ 85207	CLAIMANT	0.0000000
COPELAN MICHAEL L 50172 W CIMARRON RD MARICOPA, AZ 85239	CLAIMANT	0.0000000
LARSON OTIS C JR 661S HAWES RD #38 MESA, AZ 85208	CLAIMANT	0.0000000
GRIEGER JOSEPH 7222 E JASMINE ST MESA, AZ 85207	CLAIMANT	0.0000000
OSE RAY J 762 E 2ND AVE APACHE JUNCTION, AZ 85219	CLAIMANT	0.0000000
WARE DAN PO BOX 1200 APACHE JUNCTION, AZ 85117-4048	CLAIMANT	0.0000000
DEROCHER LEONARD 5087 CRESTED SAGUARO LN GOLD CANYON, AZ 85218	CLAIMANT	0.0000000

Mer	Twp	Rng	Sec	Quadrant	District/Field Office	County
14	0090N	0100E	005	NE NW SW	SAFFORD FIELD OFFICE	GILA
14	0090N	0100E	006	NE SE	SAFFORD FIELD OFFICE	GILA
14	0090N	0100E	007	NE SW	SAFFORD FIELD OFFICE	GILA

Act Date	Code	Action	Action Remarks	Receipt Number
08/21/2004	403	LOCATION DATE		
09/01/2004	395	RECORDATION NOTICE RECD	\$25.00;1	943352
08/03/2010	682	MAINTENANCE FEE/\$140	2011	2183468
08/03/2009	682	MAINTENANCE FEE/\$140	2010	1971145
08/19/2008	582	MAINTENANCE FEE/\$125	2009	1764998
08/21/2007	582	MAINTENANCE FEE/\$125	2008	1549077
08/30/2006	582	MAINTENANCE FEE/\$125	2007	1349147
08/22/2005	582	MAINTENANCE FEE/\$125	2006	1133634
09/01/2004	483	SMALL MINER CERT FILED	2005	
09/01/2004	480	EVID OF ASSMT FILED	2004	943405
09/01/2004	484	LOCATION YEAR / MAINTENANCE	2004	943352
08/18/2010	392	MONIES RECEIVED	\$30.00;1	
08/10/2010	669	LAND STATUS CHECKED		2194071
03/29/2006	396	TRF OF INTEREST FILED	NOT PROCESSED;KEELY	
03/29/2006	396	TRF OF INTEREST FILED	NOT PROCESSED;LARSON	1255775
09/01/2004	501	ACCT ADV IN LEAD FILE	AMC362401;	1255775

Line Nr Remarks

*Notified owners*

NO WARRANTY IS MADE BY BLM  
FOR USE OF THE DATA FOR  
PURPOSES NOT INTENDED BY BLM

UNITED STATES  
DEPARTMENT OF INTERIOR  
Bureau of Land Management  
Arizona State Office  
One North Central Avenue, Suite 800  
Phoenix, Arizona 85004-4427

OFFICIAL BUSINESS  
PENALTY FOR PRIVATE USE \$300

PHOENIX, ARIZONA  
OCT 05 2010  
2010 NOV -4 P

AN EQ

CERTIFIED MAIL™



7010 0780 0001 4667 7109

10-6-10  
10-12  
10-21

0017

UNITED STATES POSTAGE  
U.S. OFFICIAL MAIL  
PENALTY FOR PRIVATE USE \$300  
Eagle logo  
FITNEY BOWES  
\$ 05.71<sup>0</sup>  
02 1A  
0004205804 OCT 05 2010  
MAILED FROM ZIP CODE 85004

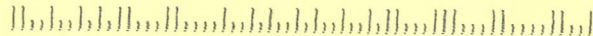
BILL KEELY  
10561 E. CICERO ST  
MESA, ARIZONA 85207  
AZ931 TS AMC362401

NIXIE 850 DE 1 00 11/03/10

RETURN TO SENDER  
NOT DELIVERABLE AS ADDRESSED  
UNABLE TO FORWARD

BC: 85004442700 \*0414-01109-05-40

85004@4427



**SENDER: COMPLETE THIS SECTION**

- Complete items 1, 2, and 3. Also complete item 4 if Restricted Delivery is desired.
- Print your name and address on the reverse so that we can return the card to you.
- Attach this card to the back of the mailpiece, or on the front if space permits.

1. Article Addressed to:

BILL KEELY  
10561 E. CICERO ST  
MESA, ARIZONA 85207  
AZ931 TS AMC362401

2. Article Number  
(Transfer from service label)

7010 0780 0001 4667 7109

PS Form 3811, February 2004

**COMPLETE THIS SECTION ON DELIVERY**

A. Signature

X

Agent

Addressee

B. Received by (Printed Name)

C. Date of Delivery

D. Is delivery address different from item 1?  Yes  
If YES, enter delivery address below:  No

3. Service Type

Certified Mail

Express Mail

Registered

Return Receipt for Merchandise

Insured Mail

C.O.D.

4. Restricted Delivery? (Extra Fee)

Yes

Domestic Return Receipt

102595-02-M-1540



# United States Department of the Interior



BUREAU OF LAND MANAGEMENT  
Arizona State Office  
One North Central Avenue, Suite 800  
Phoenix, Arizona 85004-4427  
[www.blm.gov/az/](http://www.blm.gov/az/)

October 8, 2010

In Reply Refer To:  
3800 (9310) TS  
AMC362401, AMC362442

CERTIFIED MAIL - RETURN RECEIPT REQUESTED No. 7010 0780 0001 4667 2975

## DECISION

BILL KEELY	:	AMC362401, AMC362442
10561 E. CICERO ST	:	M&M, B&B
MESA, AZ 85207	:	
	:	
	:	

## Decision Vacated

The decision of October 4, 2010, declaring the above listed mining claims forfeited for failure to file the corrected amendments, is hereby vacated.

The decision was issued due to administrative error. The amendments have been recorded. Our records have been updated to show the claims are current.

Please include your AMC serial number(s) on all correspondence. If you have questions please contact Tony Smith at 602-417-9355.

Stephen K. Hansen  
Group Administrator  
Lands and Minerals

TSmith:lm:100810

UNITED STATES  
DEPARTMENT OF INTERIOR  
Bureau of Land Management  
Arizona State Office  
One North Central Avenue, Suite 800  
Phoenix, Arizona 85004-4427

OFFICIAL BUSINESS  
PENALTY FOR PRIVATE USE \$300

RECEIVED  
PLM AZ STATE OFFICE  
2010 NOV -4 P 2:55  
PHOENIX, ARIZONA

CERTIFIED MAIL™



7010 0780 0001 4667 2975



UNITED STATES POSTAGE  
U.S. OFFICIAL MAIL  
PENALTY FOR PRIVATE USE \$300  
PITNEY BOWES  
02 1A  
0004205804 OCT 13 2010  
MAILED FROM ZIP CODE 85004  
\$ 05.54<sup>00</sup>

10-14-10

10-20

10-29

0068

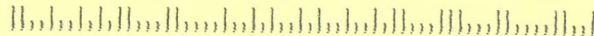
BILL KEELY  
10561 E. CICERO ST  
MESA, AZ 85207  
AZ931 TS AMC362401

NIXIE 850 DE 1 00 11/03/10

RETURN TO SENDER  
NOT DELIVERABLE AS ADDRESSED  
UNABLE TO FORWARD

BC: 85004442700 \*1394-08567-13-41

8520730198 R113  
85004@4427



**SENDER: COMPLETE THIS SECTION**

- Complete items 1, 2, and 3. Also complete item 4 if Restricted Delivery is desired.
- Print your name and address on the reverse so that we can return the card to you.
- Attach this card to the back of the mailpiece, or on the front if space permits.

1. Article Addressed to:

BILL KEELY  
10561 E. CICERO ST  
MESA, AZ 85207  
AZ931 TS AMC362401

2. Article Number

*(Transfer from service label)*

7010 0780 0001 4667 2975

PS Form 3811, February 2004

**COMPLETE THIS SECTION ON DELIVERY**

A. Signature

**X** Agent AddresseeB. Received by (*Printed Name*)

C. Date of Delivery

D. Is delivery address different from item 1?  Yes  
If YES, enter delivery address below;  No

3. Service Type

 Certified Mail Express Mail Registered Return Receipt for Merchandise Insured Mail C.O.D.4. Restricted Delivery? (*Extra Fee*) Yes

Domestic-Return Receipt

102595-02-M-1540



# United States Department of the Interior



BUREAU OF LAND MANAGEMENT  
Arizona State Office  
One North Central Avenue, Suite 800  
Phoenix, Arizona 85004-4427  
[www.blm.gov/az/](http://www.blm.gov/az/)

October 8, 2010

In Reply Refer To:  
3800 (9310) TS  
AMC362401, AMC362442

CERTIFIED MAIL - RETURN RECEIPT REQUESTED No. 7010 0780 0001 4667 2951

	DECISION	
MICHALE L. COPELAN	:	AMC362401, AMC362442
50172 W CIMARRON RD	:	M&M, B&B
MARICOPA, AZ 85239	:	
	:	

### Decision Vacated

The decision of October 4, 2010, declaring the above listed mining claims forfeited for failure to file the corrected amendments , is hereby vacated.

The decision was issued due to administrative error. The amendments have been recorded. Our records have been updated to show the claims are current.

Please include your AMC serial number(s) on all correspondence. If you have questions please contact Tony Smith at 602-417-9355.

*Stephen K. Hansen*

Stephen K. Hansen  
Group Administrator  
Lands and Minerals


TSmith:lm:100810

OF THE RETURN ADDRESS, POSTAGE WILL BE PAID BY ADDRESSEE

**CERTIFIED MAIL™**

**UNITED STATES  
DEPARTMENT OF INTERIOR**  
Bureau of Land Management  
Arizona State Office  
One North Central Avenue, Suite 800  
Phoenix, Arizona 85004-4427

AN EQ



7010 0780 0001 4667 2951



UNITED STATES POSTAGE  
U.S. OFFICIAL MAIL  
PENALTY FOR PRIVATE USE \$300  
PITNEY BOWES  
02 1A  
0004205804 OCT 13 2010  
MAILED FROM ZIP CODE 85004  
**\$ 05.54<sup>0</sup>**

**OFFICIAL BUSINESS**  
PENALTY FOR PRIVATE USE \$300

RECEIVED  
200 NOV -4 P 2:55  
PHOENIX, ARIZONA

Name \_\_\_\_\_  
1st Notice 10/14  
2nd Notice 10/22  
Return 10/21

MICHALE L. COPELAN  
50172 W CIMARRON RD  
MARICOPA, AZ 85239  
AZ931 TS AMC362401

NIXIE 850 DE 1 00 11/03/10  
RETURN TO SENDER  
UNCLAIMED  
UNABLE TO FORWARD  
BC: 85004442700 \*1394-05762-13-39

8510987103 0001 850044427





**SENDER: COMPLETE THIS SECTION**

- Complete items 1, 2, and 3. Also complete item 4 if Restricted Delivery is desired.
- Print your name and address on the reverse so that we can return the card to you.
- Attach this card to the back of the mailpiece, or on the front if space permits.

1. Article Addressed to:

MICHALE L. COPELAN  
50172 W CIMARRON RD  
MARICOPA, AZ 85239  
AZ931 TS AMC362401

2. Article Number  
(Transfer from service label)

7010 0780 0001 4667 2951

PS Form 3811, February 2004

Domestic Return Receipt

102595-02-M-1540

**COMPLETE THIS SECTION ON DELIVERY**

A. Signature

**X** Agent AddresseeB. Received by (*Printed Name*)

C. Date of Delivery

D. Is delivery address different from item 1?  Yes  
If YES, enter delivery address below:  No

3. Service Type

 Certified Mail Express Mail Registered Return Receipt for Merchandise Insured Mail C.O.D.4. Restricted Delivery? (*Extra Fee*) Yes



# United States Department of the Interior



## BUREAU OF LAND MANAGEMENT

Arizona State Office

One North Central Avenue, Suite 800

Phoenix, Arizona 85004-4427

[www.blm.gov/az/](http://www.blm.gov/az/)

November 2, 2012

In Reply Refer To:

3800 (9310) AT

AMC362401, AMC362442, AMC362705, AMC364399

CERTIFIED MAIL – RETURN RECEIPT REQUEST 7012 2210 0000 8675 2346

### NOTICE

WARE DAN, ET AL  
PO BOX 1200  
APACHE JUNCTION, AZ 85117

This Notice Affects Those Claims  
Shown in the Block Below.

---

AMC362401, 362442, 362444, 362445, 362705, 364399  
M & M, B & B, RIO SECO, SOARING EAGLE 2, DESERT ROSE 1, STANTON ROCKER 1

---

#### 2013 Maintenance Fees - Additional Fees Required

Your maintenance fee payment for the 2013 assessment year, in the amount of \$140 per claim, for the placer claims listed above, has been received and is insufficient. **The total due on your claim(s) is: \$3,500.**

In accordance with the Consolidated Appropriations Act of 2012, Public Law 112-74 (125 Stat 1047), and FR44155-44158 (2012) Congress changed the way maintenance fees for placer mining claims are assessed. Instead of charging the maintenance fee on a per-claim basis, Congress stated that the fee, which is currently \$140, will be assessed on each 20 acre parcel of a placer claim or portion thereof.

Insufficient payment of the annual maintenance fee for the 2013 assessment year is a curable defect. **Therefore you are required to do one of the following within 30 days of receipt of this notice or your claim(s) will be declared forfeited:** 1) submit additional fees of \$140 per 20-acres or portion thereof based on the full acreage of the claim, or 2) amend the claim(s) to reduce the acres so a lesser fee is due and submit any additional fees due; or 3) relinquish the claim(s) in their entirety, in which case BLM will refund the maintenance fees you have already paid for the 2013 assessment year.

If you choose to amend the claims to reduce the acres, you must submit an amended location notice for each claim, with an accurate description and dimensions of the reduced claim, along with a map depicting the reduced claim, and a \$10 processing fee per amendment. An amendment must also be recorded at the county. If the amended claim contains more than 20 acres, calculate the additional fees due and submit those fees with the amendment(s).

Amended 4

pd for 1

Relinquish 1 AT

**SENDER: COMPLETE THIS SECTION**

- Complete items 1, 2, and 3. Also complete item 4 if Restricted Delivery is desired.
- Print your name and address on the reverse so that we can return the card to you.
- Attach this card to the back of the mailpiece, or on the front if space permits.

1. Article Addressed to:

WARE DAN, ET AL  
 PO BOX 1200  
 APACHE JUNCTION, AZ 85117

AMC362401, 362442, 362444, 362445,  
 362705. 364399

2. Article Number

(Transfer from service label)

7012 2210 0000 8675 2346

**COMPLETE THIS SECTION ON DELIVERY**

A. Signature

X *Dan Ware*  Agent  
 Addressee

B. Received by (Printed Name)

DAN WARE

C. Date of Delivery

D. Is delivery address different from item 1?  Yes

If YES, enter delivery address below:

 No

3. Service Type


 Certified Mail Express Mail Registered Return Receipt for Merchandise Insured Mail C.O.D.

4. Restricted Delivery? (Extra Fee)

 Yes

RECEIVED  
 MAIL SERVICE OFFICE  
 A 11:21  
 ARIZONA

UNITED STATES POSTAL SERVICE



First-Class Mail  
Postage & Fees Paid  
USPS  
Permit No. G-10

- Sender: Please print your name, address, and ZIP+4 in this box •


Bureau of Land Management  
Arizona State Office  
One North Central Avenue, Ste 800  
Phoenix, AZ 85004-4427



Please include your Arizona Mining Claim (AMC) serial number(s) and claim name(s) when submitting the additional fees, and note that you are paying additional fees due. If additional information is required, please contact Amy Thrower at 602-417-9334.

*Rebecca Heick*

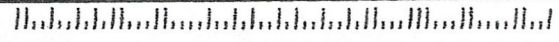
Rebecca Heick  
Group Administrator  
Lands and Minerals



First-Class Mail  
Postage & Fees Paid  
USPS  
Permit No. G-10

• Sender: Please print your name, address, and ZIP+4 in this box •

Bureau of Land Management  
Arizona State Office  
One North Central Avenue, Ste 800  
Phoenix, AZ 85004-4427



**SENDER: COMPLETE THIS SECTION**

- Complete items 1, 2, and 3. Also complete item 4 if Restricted Delivery is desired.
- Print your name and address on the reverse so that we can return the card to you.
- Attach this card to the back of the mailpiece, or on the front if space permits.

1. Article Addressed to:

WARE DAN, ET AL  
PO BOX 1200  
APACHE JUNCTION, AZ 85117

AMC362401, 362442, 362444, 362445,  
362705. 364399

2. Article Number  
(Transfer from service label)

**COMPLETE THIS SECTION ON DELIVERY**

A. Signature  Agent  
*Dan Ware*  Addressee

B. Received by (Printed Name) C. Date of Delivery  
*DAN WARE*

D. Is delivery address different from item 1?  Yes  
If YES, enter delivery address below:  No

3. Service Type

Certified Mail  Express Mail  
 Registered  Return Receipt for Merchandise  
 Insured Mail  C.O.D.

4. Restricted Delivery? (Extra Fee)  Yes

7012 2210 0000 8675 2346



# United States Department of the Interior



BUREAU OF LAND MANAGEMENT  
Arizona State Office  
One North Central Avenue, Suite 800  
Phoenix, Arizona 85004-4427  
[www.blm.gov/az/](http://www.blm.gov/az/)

October 4, 2010

In Reply Refer To:  
3800 (9310) TS  
AMC362401

CERTIFIED MAIL - RETURN RECEIPT REQUESTED No. 7010 0780 0001 4667 7116

## DECISION

MICHAEL L. COPELAN : This Decision Affects Those Claims  
50172 W. CIMARRON RD. : Shown in the Block Below.  
MARICOPA,, ARIZONA 85239 :

---

AMC362401  
M&M

---

### Mining Claim(s) Declared Null and Void Ab Initio

Pursuant to Title 43 Code of Federal Regulations (CFR) 3832.1, this office received your notice(s) of location for recording mining claims. In accordance with 43 CFR 3833.91, the claim(s) listed above is/are hereby declared null and void ab initio for the reason indicated below. A copy of the Master Title Plat is enclosed for your convenience, if applicable.

A notice, dated August 9, 2010, was sent requesting an Amendment be filed reducing the length of the M&M, (AMC362401), mining claim. We received an amendment but it had not been filed at the county first as required by 43 Federal Code of Regulations (CFR), 3833.22 (a). On 08/24/2010, Dan Ware, an owner was contacted by phone of the error and Mr. Ware stated he would have the corrected Amendment filed at the BLM within two weeks. NO corrected Amendment was received within the 30-day timeframe and therefore the mining claim is declared forfeited.

This decision does not relieve you of the liability for reclamation of all areas disturbed by your activities on land encompassed by your mining claim(s) and/or site(s). After you complete the reclamation, you must notify the authorized officer of the appropriate surface managing agency so that the authorized officer may conduct a final site inspection and determine

whether you may be released from liability. If you fail to reclaim the land to the satisfaction of the authorized officer, the surface management agency may cite you for noncompliance under its surface management regulations.

For land administered by the BLM, if you fail to reclaim the land to the satisfaction of the authorized officer as required in 43 CFR Subpart 3809, the BLM will issue an order of noncompliance under 43 CFR 3809.601(a). If you fail to comply with the noncompliance order, the BLM may take further action under 43 CFR 3809.604. Failure to conduct reclamation is a prohibited act that may subject you to criminal penalties. See 43 CFR 3809.605(h) and 43 CFR 3809.700. If your occupancy has been terminated and you fail to remove structures, material, and equipment, and any personal property in accordance with the regulations in 43 CFR 3715.5-1, the BLM may dispose of the property. In accordance with 43 CFR 3715.5-2, you will remain liable for the costs the BLM incurs in removing and disposing of the property.

This decision may be appealed to the Interior Board of Land Appeals, Office of the Secretary, in accordance with the regulations contained in 43 CFR, Part 4 and the enclosed Form 1842-1. If an appeal is taken, your notice of appeal must be filed in this office (at the above address) within 30 days from receipt of this decision. The appellant has the burden of showing that the decision appealed from is in error.

If you wish to file a petition pursuant to regulation 43 CFR 4.21 (58 FR 4939, January 19, 1993), for a stay of the effectiveness of this decision during the time that your appeal is being reviewed by the Board, the petition for a stay must accompany your notice of appeal. A petition for a stay is required to show sufficient justification based on the standards listed below. Copies of the notice of appeal and petition for a stay must also be submitted to each party named in this decision and to the Interior Board of Land Appeals and to the appropriate Office of the Solicitor (see 43 CFR 4.413) at the same time the original documents are filed with this office. If you request a stay, you have the burden of proof to demonstrate that a stay should be granted.

#### Standards for Obtaining a Stay

Except as otherwise provided by law or other pertinent regulation, a petition for a stay of a decision pending appeal shall show sufficient justification based on the following standards:

- (1) The relative harm to the parties if the stay is granted or denied,
- (2) The likelihood of the appellant's success on the merits,
- (3) The likelihood of immediate and irreparable harm if the stay is not granted, and
- (4) Whether the public interest favors granting the stay.



If additional information is required, please contact TONY SMITH 602-417-9355. Please include your AMC serial number(s) on all correspondence.

*Stephen K. Hansen*

Stephen K. Hansen  
Acting Group Administrator  
Lands and Minerals

Enclosures

**DEPARTMENT OF THE INTERIOR  
 BUREAU OF LAND MANAGEMENT  
 MINING CLAIMS**

Run Date/Time: 09/24/2010 10:47 AM

**(LIVE) Serial Register Page**

Page 1 of 1

**01 10-21-1976;09DSTAT0090;43USC1744**

**Case Type 384201: PLACER CLAIM**

**Claim Name: M & M**

**Commodity :**

**Case Disposition: ACTIVE**

**Serial Number**

**AMC362401**

**Lead File Number**

**AMC362401**

**Name & Address**

Name & Address			Int Rel	% Interest
WOOLDRIDGE PATTI	1020 E SADDLE BUTTE ST	APACHE JUNCTION, AZ 85219	CLAIMANT	0.0000000
KEELY BILL	10561 E CICERO ST	MESA, AZ 85207	CLAIMANT	0.0000000
COPELAN MICHAEL L	50172 W CIMARRON RD	MARICOPA, AZ 85239	CLAIMANT	0.0000000
LARSON OTIS C JR	661S HAWES RD #38	MESA, AZ 85208	CLAIMANT	0.0000000
GRIEGER JOSEPH	7222 E JASMINE ST	MESA, AZ 85207	CLAIMANT	0.0000000
OSE RAY J	762 E 2ND AVE	APACHE JUNCTION, AZ 85219	CLAIMANT	0.0000000
WARE DAN	PO BOX 1200	APACHE JUNCTION, AZ 85117-4048	CLAIMANT	0.0000000
DEROCHER LEONARD	5087 CRESTED SAGUARO LN	GOLD CANYON, AZ 85218	CLAIMANT	0.0000000

Mer Twp	Rng	Sec	Quadrant	District/Field Office	County
14	0090N	0100E	005 NE NW SW	SAFFORD FIELD OFFICE	GILA
14	0090N	0100E	006 NE SE	SAFFORD FIELD OFFICE	GILA
14	0090N	0100E	007 NE SW	SAFFORD FIELD OFFICE	GILA

Act Date	Code	Action	Action Remarks	Receipt Number
08/21/2004	403	LOCATION DATE		
09/01/2004	395	RECORDATION NOTICE RECD	\$25.00;1	943352
08/03/2010	682	MAINTENANCE FEE/\$140	2011	2183468
08/03/2009	682	MAINTENANCE FEE/\$140	2010	1971145
08/19/2008	582	MAINTENANCE FEE/\$125	2009	1764998
08/21/2007	582	MAINTENANCE FEE/\$125	2008	1549077
08/30/2006	582	MAINTENANCE FEE/\$125	2007	1349147
08/22/2005	582	MAINTENANCE FEE/\$125	2006	1133634
09/01/2004	483	SMALL MINER CERT FILED	2005	
09/01/2004	480	EVID OF ASSMT FILED	2004	943405
09/01/2004	484	LOCATION YEAR / MAINTENANCE	2004	943352
08/18/2010	392	MONIES RECEIVED	\$30.00;1	
08/10/2010	669	LAND STATUS CHECKED		2194071
03/29/2006	396	TRF OF INTEREST FILED	NOT PROCESSED;KEELY	
03/29/2006	396	TRF OF INTEREST FILED	NOT PROCESSED;LARSON	1255775
09/01/2004	501	ACCT ADV IN LEAD FILE	AMC362401;	1255775

Line Nr Remarks

*Notified owners*

**NO WARRANTY IS MADE BY BLM  
 FOR USE OF THE DATA FOR  
 PURPOSES NOT INTENDED BY BLM**

CERTIFIED MAIL™

UNITED STATES  
DEPARTMENT OF INTERIOR  
Bureau of Land Management  
Arizona State Office  
One North Central Avenue, Suite 800  
Phoenix, Arizona 85004-4427

OFFICIAL BUSINESS  
PENALTY FOR PRIVATE USE \$300



7010 0780 0001 4667 7116

UNITED STATES POSTAGE  
U.S. OFFICIAL MAIL  
PENALTY FOR PRIVATE USE \$300  
PITNEY BOWES  
02 1A  
0004205804  
OCT 05 2010  
MAILED FROM ZIP CODE 85004  
**\$ 05.71<sup>0</sup>**

MICHAEL L. COPELAN  
50172 W. CIMARRON RD.  
MARICOPA,, ARIZONA 85239  
AZ931 TS AMC362401

PHOENIX, ARIZONA  
200 OCT 28 P 2:24  
RECEIVED  
ARIZONA STATE OFFICE

1st Notice  
2nd Notice  
Return 9-63  
10/6  
D/K

NIXIE 850 DC 1 DD 10/27/10  
RETURN TO SENDER  
UNCLAIMED  
UNABLE TO FORWARD  
BC: 85004442700 \*0414-01160-05-40

001160-05-40  
850044427

PLACE STICKER AT TOP OF ENVELOPE TO THE RIGHT  
OF THE RETURN ADDRESS. FOLD AT THIS LINE

**SENDER: COMPLETE THIS SECTION**

- Complete items 1, 2, and 3. Also complete item 4 if Restricted Delivery is desired.
- Print your name and address on the reverse so that we can return the card to you.
- Attach this card to the back of the mailpiece, or on the front if space permits.

1. Article Addressed to:

MICHAEL L. COPELAN  
 50172 W. CIMARRON RD.  
 MARICOPA,, ARIZONA 85239  
 AZ931 TS AMC362401

2. Article Number  
 (Transfer from service label)

7010 0780 0001 4667 7116

**COMPLETE THIS SECTION ON DELIVERY**

A. Signature  Agent  
 Addressee  
 X

B. Received by (*Printed Name*)

C. Date of Delivery

D. Is delivery address different from item 1?  Yes  
 If YES, enter delivery address below:  No

3. Service Type  
 Certified Mail     Express Mail  
 Registered         Return Receipt for Merchandise  
 Insured Mail         C.O.D.

4. Restricted Delivery? (*Extra Fee*)  Yes

October 4, 2010

In Reply Refer To:  
3800 (9310) TS  
AMC362401

CERTIFIED MAIL - RETURN RECEIPT REQUESTED No. 7010 0780 0001 4667 6539

DECISION

LEONARD DEROCHER	:	This Decision Affects Those Claims
5087 CRESTED SAGUARO LN.	:	Shown in the Block Below.
GOLD CANYON, ARIZONA 85218	:	

AMC362401  
M&M

---

Mining Claim(s) Declared Null and Void Ab Initio

Pursuant to Title 43 Code of Federal Regulations (CFR) 3832.1, this office received your notice(s) of location for recording mining claims. In accordance with 43 CFR 3833.91, the claim(s) listed above is/are hereby declared null and void ab initio for the reason indicated below. A copy of the Master Title Plat is enclosed for your convenience, if applicable.

A notice, dated August 9, 2010, was sent requesting an Amendment be filed reducing the length of the M&M, (AMC362401), mining claim. We received an amendment but it had not been filed at the county first as required by 43 Federal Code of Regulations (CFR), 3833.22 (a). On 08/24/2010, Dan Ware, an owner was contacted by phone of the error and Mr. Ware stated he would have the corrected Amendment filed at the BLM within two weeks. NO corrected Amendment was received within the 30-day timeframe and therefore the mining claim is declared forfeited.

This decision does not relieve you of the liability for reclamation of all areas disturbed by your activities on land encompassed by your mining claim(s) and/or site(s). After you complete the reclamation, you must notify the authorized officer of the appropriate surface managing agency so that the authorized officer may conduct a final site inspection and determine

**SENDER: COMPLETE THIS SECTION****COMPLETE THIS SECTION ON DELIVERY**

- Complete items 1, 2, and 3. Also complete item 4 if Restricted Delivery is desired.
- Print your name and address on the reverse so that we can return the card to you.
- Attach this card to the back of the mailpiece, or on the front if space permits.

A. Signature

X

 Agent Addressee

B. Received by (Printed Name)

C. Date of Delivery

10/10/10

D. Is delivery address different from item 1?  Yes

If YES, enter delivery address below:

 No

1. Article Addressed to:

2010 OCT -7 P  
 LEONARD DEROCHER  
 5087 CRESTED SAGUARO LN.  
 GOLD CANYON, AZ 85218  
 AZ931 TS AMC362401

3. Service Type

 Certified Mail Express Mail Registered Return Receipt for Merchandise Insured Mail C.O.D.

4. Restricted Delivery? (Extra Fee)

 Yes

2. Article Number

(Transfer from service label)

7010 0780 0001 4667 6539

UNITED STATES POSTAL SERVICE



First-Class Mail  
Postage & Fees Paid  
USPS  
Permit No. G-10

- Sender: Please print your name, address, and ZIP+4 in this box •

**U.S. DEPARTMENT OF THE INTERIOR  
BUREAU OF LAND MANAGEMENT  
ARIZONA STATE OFFICE  
ONE NORTH CENTRAL AVENUE, SUITE 800  
PHOENIX, AZ 85004-4427**

whether you may be released from liability. If you fail to reclaim the land to the satisfaction of the authorized officer, the surface management agency may cite you for noncompliance under its surface management regulations.

For land administered by the BLM, if you fail to reclaim the land to the satisfaction of the authorized officer as required in 43 CFR Subpart 3809, the BLM will issue an order of noncompliance under 43 CFR 3809.601(a). If you fail to comply with the noncompliance order, the BLM may take further action under 43 CFR 3809.604. Failure to conduct reclamation is a prohibited act that may subject you to criminal penalties. See 43 CFR 3809.605(h) and 43 CFR 3809.700. If your occupancy has been terminated and you fail to remove structures, material, and equipment, and any personal property in accordance with the regulations in 43 CFR 3715.5-1, the BLM may dispose of the property. In accordance with 43 CFR 3715.5-2, you will remain liable for the costs the BLM incurs in removing and disposing of the property.

This decision may be appealed to the Interior Board of Land Appeals, Office of the Secretary, in accordance with the regulations contained in 43 CFR, Part 4 and the enclosed Form 1842-1. If an appeal is taken, your notice of appeal must be filed in this office (at the above address) within 30 days from receipt of this decision. The appellant has the burden of showing that the decision appealed from is in error.

If you wish to file a petition pursuant to regulation 43 CFR 4.21 (58 FR 4939, January 19, 1993), for a stay of the effectiveness of this decision during the time that your appeal is being reviewed by the Board, the petition for a stay must accompany your notice of appeal. A petition for a stay is required to show sufficient justification based on the standards listed below. Copies of the notice of appeal and petition for a stay must also be submitted to each party named in this decision and to the Interior Board of Land Appeals and to the appropriate Office of the Solicitor (see 43 CFR 4.413) at the same time the original documents are filed with this office. If you request a stay, you have the burden of proof to demonstrate that a stay should be granted.

#### Standards for Obtaining a Stay

Except as otherwise provided by law or other pertinent regulation, a petition for a stay of a decision pending appeal shall show sufficient justification based on the following standards:

- (1) The relative harm to the parties if the stay is granted or denied,
- (2) The likelihood of the appellant's success on the merits,
- (3) The likelihood of immediate and irreparable harm if the stay is not granted, and
- (4) Whether the public interest favors granting the stay.

If additional information is required, please contact TONY SMITH 602-417-9355. Please



include your AMC serial number(s) on all correspondence.

Stephen K. Hansen  
Acting Group Administrator  
Lands and Minerals

Enclosures  
TSmith:lm:100410

October 8, 2010

In Reply Refer To:  
3800 (9310) TS  
AMC362401, AMC362442

CERTIFIED MAIL - RETURN RECEIPT REQUESTED No. 7010 0780 0001 4667 2951

DECISION

MICHAEL L. COPELAN  
50172 W CIMARRON RD  
MARICOPA, AZ 85239

:  
:  
:  
:

AMC362401, AMC362442  
M&M, B&B

Decision Vacated

The decision of October 4, 2010, declaring the above listed mining claims forfeited for failure to file the corrected amendments, is hereby vacated.

The decision was issued due to administrative error. The amendments have been recorded. Our records have been updated to show the claims are current.

Please include your AMC serial number(s) on all correspondence. If you have questions please contact Tony Smith at 602-417-9355.

Stephen K. Hansen  
Group Administrator  
Lands and Minerals

TSmith:lm:100810

October 8, 2010

In Reply Refer To:  
3800 (9310) TS  
AMC362401

CERTIFIED MAIL - RETURN RECEIPT REQUESTED No. 7010 0780 0001 4667 2913

LEONARD DEROCHER	DECISION	
5087 CRESTED SAGUARO LN	:	AMC362401
GOLD CANYON, AZ 85218	:	M&M
	:	
	:	

Decision Vacated

The decision of October 4, 2010, declaring the above listed mining claim forfeited for failure to file a corrected amendment , is hereby vacated.

The decision was issued due to administrative error. The amendment has been recorded. Our records have been updated to show the claim is current.

Please include your AMC serial number(s) on all correspondence. If you have questions please contact Tony Smith at 602-417-9355.

Stephen K. Hansen  
Group Administrator  
Lands and Minerals

TSmith:lm:100810

*10/8/2010 TS*

**ENTERED INTO COMPUTER**

**SENDER: COMPLETE THIS SECTION**

- Complete items 1, 2, and 3. Also complete item 4 if Restricted Delivery is desired.
- Print your name and address on the reverse so that we can return the card to you.
- Attach this card to the back of the mailpiece, or on the front if space permits.

1. Article Addressed to:

LEONARD DEROCHE  
 5087 CRESTED SAGUARO LN  
 GOLD CANYON, AZ 85218  
 AZ931 TS AMC362401

2. Article Number


(Transfer from service label)

7010 0780 0001 4667 2913

**COMPLETE THIS SECTION ON DELIVERY**

A. Signature

X


 Agent Addressee

B. Received by (Printed Name)

C. Date of Delivery

 D. Is delivery address different from item 1?  Yes  
 If YES, enter delivery address below:  No

3. Service Type

 Certified Mail Express Mail Registered Return Receipt for Merchandise Insured Mail C.O.D.

4. Restricted Delivery? (Extra Fee)

 Yes


UNITED STATES POSTAL SERVICE



First-Class Mail  
Postage & Fees Paid  
USPS  
Permit No. G-10

- Sender: Please print your name, address, and ZIP+4 in this box •

**U.S. DEPARTMENT OF THE INTERIOR  
BUREAU OF LAND MANAGEMENT  
ARIZONA STATE OFFICE  
ONE NORTH CENTRAL AVENUE, SUITE 800  
PHOENIX, AZ 85004-4427**



October 8, 2010

In Reply Refer To:  
3800 (9310) TS  
AMC362401, AMC362442

CERTIFIED MAIL - RETURN RECEIPT REQUESTED No. 7010 0780 0001 4667 2975

	DECISION	
BILL KEELY	:	AMC362401, AMC362442
10561 E. CICERO ST	:	M&M, B&B
MESA, AZ 85207	:	
	:	
	:	

Decision Vacated

The decision of October 4, 2010, declaring the above listed mining claims forfeited for failure to file the corrected amendments , is hereby vacated.

The decision was issued due to administrative error. The amendments have been recorded. Our records have been updated to show the claims are current.

Please include your AMC serial number(s) on all correspondence. If you have questions please contact Tony Smith at 602-417-9355.

Stephen K. Hansen  
Group Administrator  
Lands and Minerals

TSmith:lm:100810

October 8, 2010

In Reply Refer To:  
3800 (9310) TS  
AMC362401

CERTIFIED MAIL - RETURN RECEIPT REQUESTED No. 7010 0780 0001 4667 2920

DECISION

OTIS C. LARSON JR.  
661 S HAWES RD #38  
MESA, AZ 85208

:  
:  
:  
:  
:

AMC362401  
M&M

Decision Vacated

The decision of October 4, 2010, declaring the above listed mining claim forfeited for failure to file a corrected amendment, is hereby vacated.

The decision was issued due to administrative error. The amendment has been recorded. Our records have been updated to show the claim is current.

Please include your AMC serial number(s) on all correspondence. If you have questions please contact Tony Smith at 602-417-9355.

Stephen K. Hansen  
Group Administrator  
Lands and Minerals

TSmith:lm:100810

**SENDER: COMPLETE THIS SECTION**

- Complete items 1, 2, and 3. Also complete item 4 if Restricted Delivery is desired.
- Print your name and address on the reverse so that we can return the card to you.
- Attach this card to the back of the mailpiece, or on the front if space permits.

1. Article Addressed to:

OTIS LARSON JR.  
 661 S HAWES RD #38  
 MESA, ARIZONA 85208  
 AZ931 TS AMC362401

2. Article Number

(Transfer from service label)

7010 0780 0001 4667 7123

**COMPLETE THIS SECTION ON DELIVERY**

A. Signature

X


 Agent Addressee

B. Received by (Printed Name)

Sandra Larson

C. Date of Delivery

10-6-10

D. Is delivery address different from item 1?  YesIf YES, enter delivery address below:  No

2010 OCT -7 P 1:20  
 PHOENIX, ARIZONA

3. Service Type

 Certified Mail Express Mail Registered Return Receipt for Merchandise Insured Mail C.O.D.

4. Restricted Delivery? (Extra Fee)

 Yes



UNITED STATES POSTAL SERVICE

PHOENIX AZ 850

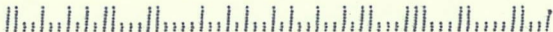


First-Class Mail  
Postage & Fees Paid  
USPS  
Permit No. G-10

06 OCT 10 PM 10 T

- Sender: Please print your name, address, and ZIP+4 in this box •

U.S. DEPARTMENT OF THE INTERIOR  
BUREAU OF LAND MANAGEMENT  
ARIZONA STATE OFFICE  
ONE NORTH CENTRAL AVENUE, SUITE 800  
PHOENIX, AZ 85004-4427



**SENDER: COMPLETE THIS SECTION**

- Complete items 1, 2, and 3. Also complete item 4 if Restricted Delivery is desired.
- Print your name and address on the reverse so that we can return the card to you.
- Attach this card to the back of the mailpiece, or on the front if space permits.

1. Article Addressed to:

OTIS C. LARSON JR.  
 661 S HAWES RD #38  
 MESA, AZ 85208  
 AZ931 TS AMC362401

**COMPLETE THIS SECTION ON DELIVERY**

A. Signature

Sandra Larson

 Agent AddresseeB. Received by (*Printed Name*)

Sandra Larson

C. Date of Delivery

10-14-10

D. Is delivery address different from item 1?  Yes

If YES, enter delivery address below:

 No

3. Service Type

 Certified Mail Express Mail Registered Return Receipt for Merchandise Insured Mail C.O.D.4. Restricted Delivery? (*Extra Fee*) Yes

2.

UNITED STATES POSTAL SERVICE

PHOENIX AZ 850

14 OCT 10 PM 5 T



First-Class Mail  
Postage & Fees Paid  
USPS  
Permit No. G-10

- Sender: Please print your name, address, and ZIP+4 in this box •

U.S. DEPARTMENT OF THE INTERIOR  
BUREAU OF LAND MANAGEMENT  
ARIZONA STATE OFFICE  
ONE NORTH CENTRAL AVENUE, SUITE 800  
PHOENIX, AZ 85004-4427



October 8, 2010

In Reply Refer To:  
3800 (9310) TS  
AMC362401, AMC362442

CERTIFIED MAIL - RETURN RECEIPT REQUESTED No. 7010 0780 0001 4667 3002

	DECISION	
DAN WARE	:	AMC362401, AMC362442
P.O. BOX 1200	:	M&M, B&B
APACHE JUNCTION, AZ 85117-4048	:	
	:	

Decision Vacated

The decision of October 4, 2010, declaring the above listed mining claims forfeited for failure to file the corrected amendments, is hereby vacated.

The decision was issued due to administrative error. The amendments have been recorded. Our records have been updated to show the claims are current.

Please include your AMC serial number(s) on all correspondence. If you have questions please contact Tony Smith at 602-417-9355.

Stephen K. Hansen  
Group Administrator  
Lands and Minerals

TSmith:lm:100810

**SENDER: COMPLETE THIS SECTION**

- Complete items 1, 2, and 3. Also complete item 4 if Restricted Delivery is desired.
- Print your name and address on the reverse so that we can return the card to you.
- Attach this card to the back of the mailpiece, or on the front if space permits.

1. Article Addressed to:

DAN WARE  
 P.O. BOX 1200  
 APACHE JUNCTION, AZ 85117-4021  
 AZ931 TS AMC362401

**COMPLETE THIS SECTION ON DELIVERY**

A. Signature

Mrs Dan Ware

 Agent Addressee

B. Received by (Printed Name)

Mrs DAN WARE

C. Date of Delivery

10-21-10

D. Is delivery address different from item 1?  Yes  
 If YES, enter delivery address below:  No

3. Service Type

 Certified Mail Express Mail Registered Return Receipt for Merchandise Insured Mail C.O.D.

4. Restricted Delivery? (Extra Fee)


 Yes

2. Article Number

(Transfer from service label)

7010 0780 0001 4667 3002

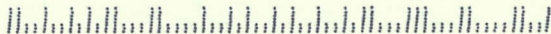
UNITED STATES POSTAL SERVICE



First-Class Mail  
Postage & Fees Paid  
USPS  
Permit No. G-10

- Sender: Please print your name, address, and ZIP+4 in this box •

**U.S. DEPARTMENT OF THE INTERIOR  
BUREAU OF LAND MANAGEMENT  
ARIZONA STATE OFFICE  
ONE NORTH CENTRAL AVENUE, SUITE 800  
PHOENIX, AZ 85004-4427**



**SENDER: COMPLETE THIS SECTION**

- Complete items 1, 2, and 3. Also complete item 4 if Restricted Delivery is desired.
- Print your name and address on the reverse so that we can return the card to you.
- Attach this card to the back of the mailpiece, or on the front if space permits.

1. Article Addressed to:

2010 OCT 22 P 2:16  
 CYNDI WARE  
 370 N WINCHESTER RD  
 APACHE JUNCTION, AZ 85119-1434  
 AZ931 TS AMC362401

2. Article Number

(Transfer from service label)

7010 0780 0001 4667 2944

**COMPLETE THIS SECTION ON DELIVERY**

A. Signature

X *Cyndi Ware* Agent Addressee

B. Received by (Printed Name)

CYNDI WARE


C. Date of Delivery

D. Is delivery address different from item 1?  YesIf YES, enter delivery address below:  No

3. Service Type

 Certified Mail Express Mail Registered Return Receipt for Merchandise Insured Mail C.O.D.

4. Restricted Delivery? (Extra Fee)

 Yes

UNITED STATES POSTAL SERVICE



First-Class Mail  
Postage & Fees Paid  
USPS  
Permit No. G-10

- Sender: Please print your name, address, and ZIP+4 in this box •

**U.S. DEPARTMENT OF THE INTERIOR  
BUREAU OF LAND MANAGEMENT  
ARIZONA STATE OFFICE  
ONE NORTH CENTRAL AVENUE, SUITE 800  
PHOENIX, AZ 85004-4427**





October 8, 2010

In Reply Refer To:  
3800 (9310) TS  
AMC362401, AMC362442

CERTIFIED MAIL - RETURN RECEIPT REQUESTED No. 7010 0780 0001 4667 2999

	DECISION	
RAY OSE	:	AMC362401, AMC362442
762 E 2 <sup>ND</sup> AVE	:	M&M, B&B
APACHE JUNCTION, AZ 85219	:	
	:	

Decision Vacated

The decision of October 4, 2010, declaring the above listed mining claims forfeited for failure to file the corrected amendments , is hereby vacated.

The decision was issued due to administrative error. The amendments have been recorded. Our records have been updated to show the claims are current.

Please include your AMC serial number(s) on all correspondence. If you have questions please contact Tony Smith at 602-417-9355.

Stephen K. Hansen  
Group Administrator  
Lands and Minerals

TSmith:lm:100810

**SENDER: COMPLETE THIS SECTION**

- Complete items 1, 2, and 3. Also complete item 4 if Restricted Delivery is desired.
- Print your name and address on the reverse so that we can return the card to you.
- Attach this card to the back of the mailpiece, or on the front if space permits.

1. Article Addressed to:

RAY OSE  
762 E 2<sup>ND</sup> AVE  
APACHE JUNCTION, AZ 85219  
AZ931 TS AMC362401

2. Article Number

(Transfer from service label)

7010 0780 0001 4667 2999

**COMPLETE THIS SECTION ON DELIVERY**

A. Signature

X *Mary Ose*  Agent  
 Addressee

B. Received by (Printed Name)

*Mary Ose*

C. Date of Delivery

10/14

D. Is delivery address different from item 1?  Yes

If YES, enter delivery address below:

 No

3. Service Type

 Certified Mail Express Mail Registered Return Receipt for Merchandise Insured Mail C.O.D.

4. Restricted Delivery? (Extra Fee)

 Yes

UNITED STATES POSTAL SERVICE

First-Class Mail  
Postage & Fees Paid  
USPS  
Permit No. G-10

- Sender: Please print your name, address, and ZIP+4 in this box •

**U.S. DEPARTMENT OF THE INTERIOR  
BUREAU OF LAND MANAGEMENT  
ARIZONA STATE OFFICE  
ONE NORTH CENTRAL AVENUE, SUITE 800  
PHOENIX, AZ 85004-4427**

October 8, 2010

In Reply Refer To:  
3800 (9310) TS  
AMC362401, AMC362442

CERTIFIED MAIL - RETURN RECEIPT REQUESTED No. 7010 0780 0001 4667 2982

	DECISION	
PATTI WOOLRIDGE	:	AMC362401, AMC362442
1020 E. SADDLE BUTTE ST.	:	M&M, B&B
APACHE JUNCTION, AZ 85219	:	
	:	

Decision Vacated

The decision of October 4, 2010, declaring the above listed mining claims forfeited for failure to file the corrected amendments, is hereby vacated.

The decision was issued due to administrative error. The amendments have been recorded. Our records have been updated to show the claims are current.

Please include your AMC serial number(s) on all correspondence. If you have questions please contact Tony Smith at 602-417-9355.

Stephen K. Hansen  
Group Administrator  
Lands and Minerals

TSmith:lm:100810

**SENDER: COMPLETE THIS SECTION**

- Complete items 1, 2, and 3. Also complete item 4 if Restricted Delivery is desired.
- Print your name and address on the reverse so that we can return the card to you.
- Attach this card to the back of the mailpiece, or on the front if space permits.

1. Article Addressed to:

PATTI WOOLRIDGE  
 1020 E. SADDLE BUTTE ST.  
 APACHE JUNCTION, AZ 85219  
 AZ931 TS AMC362401


2. Article Number

(Transfer from service label)

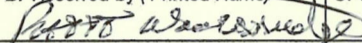
7010 0780 0001 4667 2982

**COMPLETE THIS SECTION ON DELIVERY**

A. Signature


 Agent Addressee

B. Received by (Printed Name)



C. Date of Delivery

D. Is delivery address different from item 1?  Yes

If YES, enter delivery address below:

 No


3. Service Type

 Certified Mail Express Mail Registered Return Receipt for Merchandise Insured Mail C.O.D.

4. Restricted Delivery? (Extra Fee)

 Yes

UNITED STATES POSTAL SERVICE



First-Class Mail  
Postage & Fees Paid  
USPS  
Permit No. G-10

• Sender: Please print your name, address, and ZIP+4 in this box •

**U.S. DEPARTMENT OF THE INTERIOR  
BUREAU OF LAND MANAGEMENT  
ARIZONA STATE OFFICE  
ONE NORTH CENTRAL AVENUE, SUITE 800  
PHOENIX, AZ 85004-4427**

PHOENIX, ARIZONA  
2010 OCT 18 P 3:38  
RECEIVED  
BLM AZ STATE OFFICE



**SENDER: COMPLETE THIS SECTION**

- Complete items 1, 2, and 3. Also complete item 4 if Restricted Delivery is desired.
- Print your name and address on the reverse so that we can return the card to you.
- Attach this card to the back of the mailpiece, or on the front if space permits.

1. Article Addressed to:

PATTI WOOLDRIDGE  
 1020 E SADDLE BUTTE ST  
 APACHE JUNCTION, AZ 85219  
 AZ931 TS AMC362401


2. Article Number

(Transfer from service label)

7010 0780 0001 4667 7093

**COMPLETE THIS SECTION ON DELIVERY**

A. Signature


 Agent Addressee

B. Received by (Printed Name)

PATTI WOOLDRIDGE

C. Date of Delivery

10/7/10


D. Is delivery address different from item 1?

 Yes

If YES, enter delivery address below:

 No

PHOENIX, ARIZONA



3. Service Type

 Certified Mail Express Mail Registered Return Receipt for Merchandise Insured Mail C.O.D.

4. Restricted Delivery? (Extra Fee)

 Yes


UNITED STATES POSTAL SERVICE



First-Class Mail  
Postage & Fees Paid  
USPS  
Permit No. G-10

- Sender: Please print your name, address, and ZIP+4 in this box •

**U.S. DEPARTMENT OF THE INTERIOR  
BUREAU OF LAND MANAGEMENT  
ARIZONA STATE OFFICE  
ONE NORTH CENTRAL AVENUE, SUITE 800  
PHOENIX, AZ 85004-4427**





October 8, 2010

In Reply Refer To:  
3800 (9310) TS  
AMC362401, AMC362442

CERTIFIED MAIL - RETURN RECEIPT REQUESTED No. 7010 0780 0001 4667 2968

	DECISION	
JOSEPH GRIEGER	:	AMC362401, AMC362442
7222 E. JASMINE ST	:	M&M, B&B
MESA, AZ 85207	:	
	:	
	:	

Decision Vacated

The decision of October 4, 2010, declaring the above listed mining claims forfeited for failure to file the corrected amendments , is hereby vacated.

The decision was issued due to administrative error. The amendments have been recorded. Our records have been updated to show the claims are current.

Please include your AMC serial number(s) on all correspondence. If you have questions please contact Tony Smith at 602-417-9355.

Stephen K. Hansen  
Group Administrator  
Lands and Minerals

TSmith:lm:100810

**SENDER: COMPLETE THIS SECTION**

- Complete items 1, 2, and 3. Also complete item 4 if Restricted Delivery is desired.
- Print your name and address on the reverse so that we can return the card to you.
- Attach this card to the back of the mailpiece, or on the front if space permits.

1. Article Addressed to:

JOSEPH GRIEGER  
7222 E. JASMINE ST  
MESA, AZ 85207  
AZ931 TS AMC362401


2. Article Number  
(Transfer from service label)

7010 0780 0001 4667 2968

**COMPLETE THIS SECTION ON DELIVERY**

A. Signature

X



- Agent  
 Addressee

B. Received by (Printed Name)

C. Date of Delivery

10-14-10


- D. Is delivery address different from item 1?  Yes  
If YES, enter delivery address below:  No

3. Service Type

- Certified Mail       Express Mail  
 Registered             Return Receipt for Merchandise  
 Insured Mail           C.O.D.

4. Restricted Delivery? (Extra Fee)  Yes

UNITED STATES POSTAL SERVICE



First-Class Mail  
Postage & Fees Paid  
USPS  
Permit No. G-10

• Sender: Please print your name, address, and ZIP+4 in this box •

**U.S. DEPARTMENT OF THE INTERIOR  
BUREAU OF LAND MANAGEMENT  
ARIZONA STATE OFFICE  
ONE NORTH CENTRAL AVENUE, SUITE 800  
PHOENIX, AZ 85004-4427**

PHOENIX, ARIZONA  
2010 OCT 18 P 3 38  
RECEIVED  
BLM AZ STATE OFFICE



October 4, 2010

In Reply Refer To:  
3800 (9310) TS  
AMC362401

CERTIFIED MAIL - RETURN RECEIPT REQUESTED No. 7010 0780 0001 4667 6768

DECISION

DAN WARE : This Decision Affects Those Claims  
BOX 1200 : Shown in the Block Below.  
APACHE JUNCTION, ARIZONA 85117-4048:

AMC362401  
M&M

---

Mining Claim(s) Declared Null and Void Ab Initio

Pursuant to Title 43 Code of Federal Regulations (CFR) 3832.1, this office received your notice(s) of location for recording mining claims. In accordance with 43 CFR 3833.91, the claim(s) listed above is/are hereby declared null and void ab initio for the reason indicated below. A copy of the Master Title Plat is enclosed for your convenience, if applicable.

A notice, dated August 9, 2010, was sent requesting an Amendment be filed reducing the length of the M&M, (AMC362401), mining claim. We received an amendment but it had not been filed at the county first as required by 43 Federal Code of Regulations (CFR), 3833.22 (a). On 08/24/2010, Dan Ware, an owner was contacted by phone of the error and Mr. Ware stated he would have the corrected Amendment filed at the BLM within two weeks. NO corrected Amendment was received within the 30-day timeframe and therefore the mining claim is declared forfeited.

This decision does not relieve you of the liability for reclamation of all areas disturbed by your activities on land encompassed by your mining claim(s) and/or site(s). After you complete the reclamation, you must notify the authorized officer of the appropriate surface managing agency so that the authorized officer may conduct a final site inspection and determine

**SENDER: COMPLETE THIS SECTION**

- Complete items 1, 2, and 3. Also complete item 4 if Restricted Delivery is desired.
- Print your name and address on the reverse so that we can return the card to you.
- Attach this card to the back of the mailpiece, or on the front if space permits.

1. Article Addressed to:

DAN WARE  
 BOX 1200  
 APACHE JUNCTION, AZ 85117-4048  
 AZ931 TS AMC362401

2. Article Number

(Transfer from service label)

7010 0780 0001 4667 6768

**COMPLETE THIS SECTION ON DELIVERY**

A. Signature

X Cynthia Ware

 Agent Addressee

B. Received by (Printed Name)

CYNTHIA WARE

C. Date of Delivery

D. Is delivery address different from item 1?

 Yes

If YES, enter delivery address below:

 No

3. Service Type

 Certified Mail Express Mail Registered Return Receipt for Merchandise Insured Mail C.O.D.

4. Restricted Delivery? (Extra Fee)

 Yes

UNITED STATES POSTAL SERVICE



First-Class Mail  
Postage & Fees Paid  
USPS  
Permit No. G-10

- Sender: Please print your name, address, and ZIP+4 in this box •

**U.S. DEPARTMENT OF THE INTERIOR  
BUREAU OF LAND MANAGEMENT  
ARIZONA STATE OFFICE  
ONE NORTH CENTRAL AVENUE, SUITE 800  
PHOENIX, AZ 85004-4427**



whether you may be released from liability. If you fail to reclaim the land to the satisfaction of the authorized officer, the surface management agency may cite you for noncompliance under its surface management regulations.

For land administered by the BLM, if you fail to reclaim the land to the satisfaction of the authorized officer as required in 43 CFR Subpart 3809, the BLM will issue an order of noncompliance under 43 CFR 3809.601(a). If you fail to comply with the noncompliance order, the BLM may take further action under 43 CFR 3809.604. Failure to conduct reclamation is a prohibited act that may subject you to criminal penalties. See 43 CFR 3809.605(h) and 43 CFR 3809.700. If your occupancy has been terminated and you fail to remove structures, material, and equipment, and any personal property in accordance with the regulations in 43 CFR 3715.5-1, the BLM may dispose of the property. In accordance with 43 CFR 3715.5-2, you will remain liable for the costs the BLM incurs in removing and disposing of the property.

This decision may be appealed to the Interior Board of Land Appeals, Office of the Secretary, in accordance with the regulations contained in 43 CFR, Part 4 and the enclosed Form 1842-1. If an appeal is taken, your notice of appeal must be filed in this office (at the above address) within 30 days from receipt of this decision. The appellant has the burden of showing that the decision appealed from is in error.

If you wish to file a petition pursuant to regulation 43 CFR 4.21 (58 FR 4939, January 19, 1993), for a stay of the effectiveness of this decision during the time that your appeal is being reviewed by the Board, the petition for a stay must accompany your notice of appeal. A petition for a stay is required to show sufficient justification based on the standards listed below. Copies of the notice of appeal and petition for a stay must also be submitted to each party named in this decision and to the Interior Board of Land Appeals and to the appropriate Office of the Solicitor (see 43 CFR 4.413) at the same time the original documents are filed with this office. If you request a stay, you have the burden of proof to demonstrate that a stay should be granted.

#### Standards for Obtaining a Stay

Except as otherwise provided by law or other pertinent regulation, a petition for a stay of a decision pending appeal shall show sufficient justification based on the following standards:

- (1) The relative harm to the parties if the stay is granted or denied,
- (2) The likelihood of the appellant's success on the merits,
- (3) The likelihood of immediate and irreparable harm if the stay is not granted, and
- (4) Whether the public interest favors granting the stay.

If additional information is required, please contact TONY SMITH 602-417-9355. Please

include your AMC serial number(s) on all correspondence.

Stephen K. Hansen  
Acting Group Administrator  
Lands and Minerals

Enclosures  
TSmith:lm:100410



October 4, 2010

In Reply Refer To:  
3800 (9310) TS  
AMC362401

CERTIFIED MAIL - RETURN RECEIPT REQUESTED No. 7010 0780 0001 4667 7093

DECISION

PATTI WOOLDRIDGE : This Decision Affects Those Claims  
1020 E SADDLE BUTTE ST : Shown in the Block Below.  
APACHE JUNCTION, ARIZONA 85219 :

---

AMC362401  
M&M

---

Mining Claim(s) Declared Null and Void Ab Initio

Pursuant to Title 43 Code of Federal Regulations (CFR) 3832.1, this office received your notice(s) of location for recording mining claims. In accordance with 43 CFR 3833.91, the claim(s) listed above is/are hereby declared null and void ab initio for the reason indicated below. A copy of the Master Title Plat is enclosed for your convenience, if applicable.

A notice, dated August 9, 2010, was sent requesting an Amendment be filed reducing the length of the M&M, (AMC362401), mining claim. We received an amendment but it had not been filed at the county first as required by 43 Federal Code of Regulations (CFR), 3833.22 (a). On 08/24/2010, Dan Ware, an owner was contacted by phone of the error and Mr. Ware stated he would have the corrected Amendment filed at the BLM within two weeks. NO corrected Amendment was received within the 30-day timeframe and therefore the mining claim is declared forfeited.

This decision does not relieve you of the liability for reclamation of all areas disturbed by your activities on land encompassed by your mining claim(s) and/or site(s). After you complete the reclamation, you must notify the authorized officer of the appropriate surface managing agency so that the authorized officer may conduct a final site inspection and determine

whether you may be released from liability. If you fail to reclaim the land to the satisfaction of the authorized officer, the surface management agency may cite you for noncompliance under its surface management regulations.

For land administered by the BLM, if you fail to reclaim the land to the satisfaction of the authorized officer as required in 43 CFR Subpart 3809, the BLM will issue an order of noncompliance under 43 CFR 3809.601(a). If you fail to comply with the noncompliance order, the BLM may take further action under 43 CFR 3809.604. Failure to conduct reclamation is a prohibited act that may subject you to criminal penalties. See 43 CFR 3809.605(h) and 43 CFR 3809.700. If your occupancy has been terminated and you fail to remove structures, material, and equipment, and any personal property in accordance with the regulations in 43 CFR 3715.5-1, the BLM may dispose of the property. In accordance with 43 CFR 3715.5-2, you will remain liable for the costs the BLM incurs in removing and disposing of the property.

This decision may be appealed to the Interior Board of Land Appeals, Office of the Secretary, in accordance with the regulations contained in 43 CFR, Part 4 and the enclosed Form 1842-1. If an appeal is taken, your notice of appeal must be filed in this office (at the above address) within 30 days from receipt of this decision. The appellant has the burden of showing that the decision appealed from is in error.

If you wish to file a petition pursuant to regulation 43 CFR 4.21 (58 FR 4939, January 19, 1993), for a stay of the effectiveness of this decision during the time that your appeal is being reviewed by the Board, the petition for a stay must accompany your notice of appeal. A petition for a stay is required to show sufficient justification based on the standards listed below. Copies of the notice of appeal and petition for a stay must also be submitted to each party named in this decision and to the Interior Board of Land Appeals and to the appropriate Office of the Solicitor (see 43 CFR 4.413) at the same time the original documents are filed with this office. If you request a stay, you have the burden of proof to demonstrate that a stay should be granted.

#### Standards for Obtaining a Stay

Except as otherwise provided by law or other pertinent regulation, a petition for a stay of a decision pending appeal shall show sufficient justification based on the following standards:

- (1) The relative harm to the parties if the stay is granted or denied,
- (2) The likelihood of the appellant's success on the merits,
- (3) The likelihood of immediate and irreparable harm if the stay is not granted, and
- (4) Whether the public interest favors granting the stay.

If additional information is required, please contact TONY SMITH 602-417-9355. Please

include your AMC serial number(s) on all correspondence.

Stephen K. Hansen  
Acting Group Administrator  
Lands and Minerals

Enclosures  
TSmith:lm:100410

October 4, 2010

In Reply Refer To:  
3800 (9310) TS  
AMC362401

CERTIFIED MAIL - RETURN RECEIPT REQUESTED No. 7010 0780 0001 4667 7109

DECISION

BILL KEELY  
10561 E. CICERO ST  
MESA, ARIZONA 85207

: This Decision Affects Those Claims  
: Shown in the Block Below.  
:

---

AMC362401  
M&M

---

Mining Claim(s) Declared Null and Void Ab Initio

Pursuant to Title 43 Code of Federal Regulations (CFR) 3832.1, this office received your notice(s) of location for recording mining claims. In accordance with 43 CFR 3833.91, the claim(s) listed above is/are hereby declared null and void ab initio for the reason indicated below. A copy of the Master Title Plat is enclosed for your convenience, if applicable.

A notice, dated August 9, 2010, was sent requesting an Amendment be filed reducing the length of the M&M, (AMC362401), mining claim. We received an amendment but it had not been filed at the county first as required by 43 Federal Code of Regulations (CFR), 3833.22 (a). On 08/24/2010, Dan Ware, an owner was contacted by phone of the error and Mr. Ware stated he would have the corrected Amendment filed at the BLM within two weeks. NO corrected Amendment was received within the 30-day timeframe and therefore the mining claim is declared forfeited.

This decision does not relieve you of the liability for reclamation of all areas disturbed by your activities on land encompassed by your mining claim(s) and/or site(s). After you complete the reclamation, you must notify the authorized officer of the appropriate surface managing agency so that the authorized officer may conduct a final site inspection and determine

whether you may be released from liability. If you fail to reclaim the land to the satisfaction of the authorized officer, the surface management agency may cite you for noncompliance under its surface management regulations.

For land administered by the BLM, if you fail to reclaim the land to the satisfaction of the authorized officer as required in 43 CFR Subpart 3809, the BLM will issue an order of noncompliance under 43 CFR 3809.601(a). If you fail to comply with the noncompliance order, the BLM may take further action under 43 CFR 3809.604. Failure to conduct reclamation is a prohibited act that may subject you to criminal penalties. See 43 CFR 3809.605(h) and 43 CFR 3809.700. If your occupancy has been terminated and you fail to remove structures, material, and equipment, and any personal property in accordance with the regulations in 43 CFR 3715.5-1, the BLM may dispose of the property. In accordance with 43 CFR 3715.5-2, you will remain liable for the costs the BLM incurs in removing and disposing of the property.

This decision may be appealed to the Interior Board of Land Appeals, Office of the Secretary, in accordance with the regulations contained in 43 CFR, Part 4 and the enclosed Form 1842-1. If an appeal is taken, your notice of appeal must be filed in this office (at the above address) within 30 days from receipt of this decision. The appellant has the burden of showing that the decision appealed from is in error.

If you wish to file a petition pursuant to regulation 43 CFR 4.21 (58 FR 4939, January 19, 1993), for a stay of the effectiveness of this decision during the time that your appeal is being reviewed by the Board, the petition for a stay must accompany your notice of appeal. A petition for a stay is required to show sufficient justification based on the standards listed below. Copies of the notice of appeal and petition for a stay must also be submitted to each party named in this decision and to the Interior Board of Land Appeals and to the appropriate Office of the Solicitor (see 43 CFR 4.413) at the same time the original documents are filed with this office. If you request a stay, you have the burden of proof to demonstrate that a stay should be granted.

#### Standards for Obtaining a Stay

Except as otherwise provided by law or other pertinent regulation, a petition for a stay of a decision pending appeal shall show sufficient justification based on the following standards:

- (1) The relative harm to the parties if the stay is granted or denied,
- (2) The likelihood of the appellant's success on the merits,
- (3) The likelihood of immediate and irreparable harm if the stay is not granted, and
- (4) Whether the public interest favors granting the stay.

If additional information is required, please contact TONY SMITH 602-417-9355. Please

include your AMC serial number(s) on all correspondence.

Stephen K. Hansen  
Acting Group Administrator  
Lands and Minerals

Enclosures  
TSmith:lm:100410

October 4, 2010

In Reply Refer To:  
3800 (9310) TS  
AMC362401

CERTIFIED MAIL - RETURN RECEIPT REQUESTED No. 7010 0780 0001 4667 7116

DECISION

MICHAEL L. COPELAN  
50172 W. CIMARRON RD.  
MARICOPA,, ARIZONA 85239

: This Decision Affects Those Claims  
: Shown in the Block Below.  
:

---

AMC362401  
M&M

---

Mining Claim(s) Declared Null and Void Ab Initio

Pursuant to Title 43 Code of Federal Regulations (CFR) 3832.1, this office received your notice(s) of location for recording mining claims. In accordance with 43 CFR 3833.91, the claim(s) listed above is/are hereby declared null and void ab initio for the reason indicated below. A copy of the Master Title Plat is enclosed for your convenience, if applicable.

A notice, dated August 9, 2010, was sent requesting an Amendment be filed reducing the length of the M&M, (AMC362401), mining claim. We received an amendment but it had not been filed at the county first as required by 43 Federal Code of Regulations (CFR), 3833.22 (a). On 08/24/2010, Dan Ware, an owner was contacted by phone of the error and Mr. Ware stated he would have the corrected Amendment filed at the BLM within two weeks. NO corrected Amendment was received within the 30-day timeframe and therefore the mining claim is declared forfeited.

This decision does not relieve you of the liability for reclamation of all areas disturbed by your activities on land encompassed by your mining claim(s) and/or site(s). After you complete the reclamation, you must notify the authorized officer of the appropriate surface managing agency so that the authorized officer may conduct a final site inspection and determine

whether you may be released from liability. If you fail to reclaim the land to the satisfaction of the authorized officer, the surface management agency may cite you for noncompliance under its surface management regulations.

For land administered by the BLM, if you fail to reclaim the land to the satisfaction of the authorized officer as required in 43 CFR Subpart 3809, the BLM will issue an order of noncompliance under 43 CFR 3809.601(a). If you fail to comply with the noncompliance order, the BLM may take further action under 43 CFR 3809.604. Failure to conduct reclamation is a prohibited act that may subject you to criminal penalties. See 43 CFR 3809.605(h) and 43 CFR 3809.700. If your occupancy has been terminated and you fail to remove structures, material, and equipment, and any personal property in accordance with the regulations in 43 CFR 3715.5-1, the BLM may dispose of the property. In accordance with 43 CFR 3715.5-2, you will remain liable for the costs the BLM incurs in removing and disposing of the property.

This decision may be appealed to the Interior Board of Land Appeals, Office of the Secretary, in accordance with the regulations contained in 43 CFR, Part 4 and the enclosed Form 1842-1. If an appeal is taken, your notice of appeal must be filed in this office (at the above address) within 30 days from receipt of this decision. The appellant has the burden of showing that the decision appealed from is in error.

If you wish to file a petition pursuant to regulation 43 CFR 4.21 (58 FR 4939, January 19, 1993), for a stay of the effectiveness of this decision during the time that your appeal is being reviewed by the Board, the petition for a stay must accompany your notice of appeal. A petition for a stay is required to show sufficient justification based on the standards listed below. Copies of the notice of appeal and petition for a stay must also be submitted to each party named in this decision and to the Interior Board of Land Appeals and to the appropriate Office of the Solicitor (see 43 CFR 4.413) at the same time the original documents are filed with this office. If you request a stay, you have the burden of proof to demonstrate that a stay should be granted.

#### Standards for Obtaining a Stay

Except as otherwise provided by law or other pertinent regulation, a petition for a stay of a decision pending appeal shall show sufficient justification based on the following standards:

- (1) The relative harm to the parties if the stay is granted or denied,
- (2) The likelihood of the appellant's success on the merits,
- (3) The likelihood of immediate and irreparable harm if the stay is not granted, and
- (4) Whether the public interest favors granting the stay.

If additional information is required, please contact TONY SMITH 602-417-9355. Please



include your AMC serial number(s) on all correspondence.

Stephen K. Hansen  
Acting Group Administrator  
Lands and Minerals

Enclosures  
TSmith:lm:100410

October 4, 2010

In Reply Refer To:  
3800 (9310) TS  
AMC362401

CERTIFIED MAIL - RETURN RECEIPT REQUESTED No. 7010 0780 0001 4667 7123

DECISION

OTIS LARSON JR.  
661 S HAWES RD #38  
MESA, ARIZONA 85208

: This Decision Affects Those Claims  
: Shown in the Block Below.  
:

---

AMC362401  
M&M

---

Mining Claim(s) Declared Null and Void Ab Initio

Pursuant to Title 43 Code of Federal Regulations (CFR) 3832.1, this office received your notice(s) of location for recording mining claims. In accordance with 43 CFR 3833.91, the claim(s) listed above is/are hereby declared null and void ab initio for the reason indicated below. A copy of the Master Title Plat is enclosed for your convenience, if applicable.

A notice, dated August 9, 2010, was sent requesting an Amendment be filed reducing the length of the M&M, (AMC362401), mining claim. We received an amendment but it had not been filed at the county first as required by 43 Federal Code of Regulations (CFR), 3833.22 (a). On 08/24/2010, Dan Ware, an owner was contacted by phone of the error and Mr. Ware stated he would have the corrected Amendment filed at the BLM within two weeks. NO corrected Amendment was received within the 30-day timeframe and therefore the mining claim is declared forfeited.

This decision does not relieve you of the liability for reclamation of all areas disturbed by your activities on land encompassed by your mining claim(s) and/or site(s). After you complete the reclamation, you must notify the authorized officer of the appropriate surface managing agency so that the authorized officer may conduct a final site inspection and determine

whether you may be released from liability. If you fail to reclaim the land to the satisfaction of the authorized officer, the surface management agency may cite you for noncompliance under its surface management regulations.

For land administered by the BLM, if you fail to reclaim the land to the satisfaction of the authorized officer as required in 43 CFR Subpart 3809, the BLM will issue an order of noncompliance under 43 CFR 3809.601(a). If you fail to comply with the noncompliance order, the BLM may take further action under 43 CFR 3809.604. Failure to conduct reclamation is a prohibited act that may subject you to criminal penalties. See 43 CFR 3809.605(h) and 43 CFR 3809.700. If your occupancy has been terminated and you fail to remove structures, material, and equipment, and any personal property in accordance with the regulations in 43 CFR 3715.5-1, the BLM may dispose of the property. In accordance with 43 CFR 3715.5-2, you will remain liable for the costs the BLM incurs in removing and disposing of the property.

This decision may be appealed to the Interior Board of Land Appeals, Office of the Secretary, in accordance with the regulations contained in 43 CFR, Part 4 and the enclosed Form 1842-1. If an appeal is taken, your notice of appeal must be filed in this office (at the above address) within 30 days from receipt of this decision. The appellant has the burden of showing that the decision appealed from is in error.

If you wish to file a petition pursuant to regulation 43 CFR 4.21 (58 FR 4939, January 19, 1993), for a stay of the effectiveness of this decision during the time that your appeal is being reviewed by the Board, the petition for a stay must accompany your notice of appeal. A petition for a stay is required to show sufficient justification based on the standards listed below. Copies of the notice of appeal and petition for a stay must also be submitted to each party named in this decision and to the Interior Board of Land Appeals and to the appropriate Office of the Solicitor (see 43 CFR 4.413) at the same time the original documents are filed with this office. If you request a stay, you have the burden of proof to demonstrate that a stay should be granted.

#### Standards for Obtaining a Stay

Except as otherwise provided by law or other pertinent regulation, a petition for a stay of a decision pending appeal shall show sufficient justification based on the following standards:

- (1) The relative harm to the parties if the stay is granted or denied,
- (2) The likelihood of the appellant's success on the merits,
- (3) The likelihood of immediate and irreparable harm if the stay is not granted, and
- (4) Whether the public interest favors granting the stay.

If additional information is required, please contact TONY SMITH 602-417-9355. Please

include your AMC serial number(s) on all correspondence.

Stephen K. Hansen  
Acting Group Administrator  
Lands and Minerals

Enclosures  
TSmith:lm:100410

October 4, 2010

In Reply Refer To:  
3800 (9310) TS  
AMC362401

CERTIFIED MAIL - RETURN RECEIPT REQUESTED No. 7010 0780 0001 4667 7420

DECISION

JOSEPH GRIEGER  
7222 E. JASMINE ST  
MESA, ARIZONA 85207

: This Decision Affects Those Claims  
: Shown in the Block Below.  
:

---

AMC362401  
M&M

---

Mining Claim(s) Declared Null and Void Ab Initio

Pursuant to Title 43 Code of Federal Regulations (CFR) 3832.1, this office received your notice(s) of location for recording mining claims. In accordance with 43 CFR 3833.91, the claim(s) listed above is/are hereby declared null and void ab initio for the reason indicated below. A copy of the Master Title Plat is enclosed for your convenience, if applicable.

A notice, dated August 9, 2010, was sent requesting an Amendment be filed reducing the length of the M&M, (AMC362401), mining claim. We received an amendment but it had not been filed at the county first as required by 43 Federal Code of Regulations (CFR), 3833.22 (a). On 08/24/2010, Dan Ware, an owner was contacted by phone of the error and Mr. Ware stated he would have the corrected Amendment filed at the BLM within two weeks. NO corrected Amendment was received within the 30-day timeframe and therefore the mining claim is declared forfeited.

This decision does not relieve you of the liability for reclamation of all areas disturbed by your activities on land encompassed by your mining claim(s) and/or site(s). After you complete the reclamation, you must notify the authorized officer of the appropriate surface managing agency so that the authorized officer may conduct a final site inspection and determine

whether you may be released from liability. If you fail to reclaim the land to the satisfaction of the authorized officer, the surface management agency may cite you for noncompliance under its surface management regulations.

For land administered by the BLM, if you fail to reclaim the land to the satisfaction of the authorized officer as required in 43 CFR Subpart 3809, the BLM will issue an order of noncompliance under 43 CFR 3809.601(a). If you fail to comply with the noncompliance order, the BLM may take further action under 43 CFR 3809.604. Failure to conduct reclamation is a prohibited act that may subject you to criminal penalties. See 43 CFR 3809.605(h) and 43 CFR 3809.700. If your occupancy has been terminated and you fail to remove structures, material, and equipment, and any personal property in accordance with the regulations in 43 CFR 3715.5-1, the BLM may dispose of the property. In accordance with 43 CFR 3715.5-2, you will remain liable for the costs the BLM incurs in removing and disposing of the property.

This decision may be appealed to the Interior Board of Land Appeals, Office of the Secretary, in accordance with the regulations contained in 43 CFR, Part 4 and the enclosed Form 1842-1. If an appeal is taken, your notice of appeal must be filed in this office (at the above address) within 30 days from receipt of this decision. The appellant has the burden of showing that the decision appealed from is in error.

If you wish to file a petition pursuant to regulation 43 CFR 4.21 (58 FR 4939, January 19, 1993), for a stay of the effectiveness of this decision during the time that your appeal is being reviewed by the Board, the petition for a stay must accompany your notice of appeal. A petition for a stay is required to show sufficient justification based on the standards listed below. Copies of the notice of appeal and petition for a stay must also be submitted to each party named in this decision and to the Interior Board of Land Appeals and to the appropriate Office of the Solicitor (see 43 CFR 4.413) at the same time the original documents are filed with this office. If you request a stay, you have the burden of proof to demonstrate that a stay should be granted.

#### Standards for Obtaining a Stay

Except as otherwise provided by law or other pertinent regulation, a petition for a stay of a decision pending appeal shall show sufficient justification based on the following standards:

- (1) The relative harm to the parties if the stay is granted or denied,
- (2) The likelihood of the appellant's success on the merits,
- (3) The likelihood of immediate and irreparable harm if the stay is not granted, and
- (4) Whether the public interest favors granting the stay.

If additional information is required, please contact TONY SMITH 602-417-9355. Please

include your AMC serial number(s) on all correspondence.

Stephen K. Hansen  
Acting Group Administrator  
Lands and Minerals

Enclosures  
TSmith:lm:100410

October 4, 2010

In Reply Refer To:  
3800 (9310) TS  
AMC362401

CERTIFIED MAIL - RETURN RECEIPT REQUESTED No. 7010 0780 0001 4667 6751

DECISION

RAY OSE	:	This Decision Affects Those Claims
652 E. 2ND AVE	:	Shown in the Block Below.
APACHE JUNCTION, ARIZONA 85219	:	

AMC362401  
M&M

---

Mining Claim(s) Declared Null and Void Ab Initio

Pursuant to Title 43 Code of Federal Regulations (CFR) 3832.1, this office received your notice(s) of location for recording mining claims. In accordance with 43 CER 3833.91, the claim(s) listed above is/are hereby declared null and void ab initio for the reason indicated below. A copy of the Master Title Plat is enclosed for your convenience, if applicable.

A notice, dated August 9, 2010, was sent requesting an Amendment be filed reducing the length of the M&M, (AMC362401), mining claim. We received an amendment but it had not been filed at the county first as required by 43 Federal Code of Regulations (CFR), 3833.22 (a). On 08/24/2010, Dan Ware, an owner was contacted by phone of the error and Mr. Ware stated he would have the corrected Amendment filed at the BLM within two weeks. NO corrected Amendment was received within the 30-day timeframe and therefore the mining claim is declared forfeited.

This decision does not relieve you of the liability for reclamation of all areas disturbed by your activities on land encompassed by your mining claim(s) and/or site(s). After you complete the reclamation, you must notify the authorized officer of the appropriate surface managing agency so that the authorized officer may conduct a final site inspection and determine



whether you may be released from liability. If you fail to reclaim the land to the satisfaction of the authorized officer, the surface management agency may cite you for noncompliance under its surface management regulations.

For land administered by the BLM, if you fail to reclaim the land to the satisfaction of the authorized officer as required in 43 CFR Subpart 3809, the BLM will issue an order of noncompliance under 43 CFR 3809.601(a). If you fail to comply with the noncompliance order, the BLM may take further action under 43 CFR 3809.604. Failure to conduct reclamation is a prohibited act that may subject you to criminal penalties. See 43 CFR 3809.605(h) and 43 CFR 3809.700. If your occupancy has been terminated and you fail to remove structures, material, and equipment, and any personal property in accordance with the regulations in 43 CFR 3715.5-1, the BLM may dispose of the property. In accordance with 43 CFR 3715.5-2, you will remain liable for the costs the BLM incurs in removing and disposing of the property.

This decision may be appealed to the Interior Board of Land Appeals, Office of the Secretary, in accordance with the regulations contained in 43 CFR, Part 4 and the enclosed Form 1842-1. If an appeal is taken, your notice of appeal must be filed in this office (at the above address) within 30 days from receipt of this decision. The appellant has the burden of showing that the decision appealed from is in error.

If you wish to file a petition pursuant to regulation 43 CFR 4.21 (58 FR 4939, January 19, 1993), for a stay of the effectiveness of this decision during the time that your appeal is being reviewed by the Board, the petition for a stay must accompany your notice of appeal. A petition for a stay is required to show sufficient justification based on the standards listed below. Copies of the notice of appeal and petition for a stay must also be submitted to each party named in this decision and to the Interior Board of Land Appeals and to the appropriate Office of the Solicitor (see 43 CFR 4.413) at the same time the original documents are filed with this office. If you request a stay, you have the burden of proof to demonstrate that a stay should be granted.

#### Standards for Obtaining a Stay

Except as otherwise provided by law or other pertinent regulation, a petition for a stay of a decision pending appeal shall show sufficient justification based on the following standards:

- (1) The relative harm to the parties if the stay is granted or denied,
- (2) The likelihood of the appellant's success on the merits,
- (3) The likelihood of immediate and irreparable harm if the stay is not granted, and
- (4) Whether the public interest favors granting the stay.

If additional information is required, please contact TONY SMITH 602-417-9355. Please

include your AMC serial number(s) on all correspondence.

Stephen K. Hansen  
Acting Group Administrator  
Lands and Minerals

Enclosures  
TSmith:lm:100410

August 9, 2010

In Reply Refer To:  
3800 (9310) TS  
AMC362401

CERTIFIED MAIL - RETURN RECEIPT REQUESTED No. 7009 1410 0001 7124 0403

NOTICE

MICHAEL COPELAN  
50172 W CIMARRON RD  
MARICOPA, ARIZONA 85239

---

AMC362401  
M&M

---

Mining Claim Location Notice(s) – Amendment(s) Required

Pursuant to Title 43 Code of Federal Regulations (CFR) 3832.1, this office received your notices of location for recording mining claims. In accordance with 43 CFR 3832.12, the claims listed above cannot be accepted as filed and must be amended as noted below.

The claim is an excess length. A placer claim cannot exceed one mile in length (5,280 feet). Your claim is 10,560' feet in length. When amending your claim, you can not take in any new ground and must conform to the Public Land Survey System. Also, there was no claim map provided. We need a map showing the location of the claim by township range and to the quarter section.

You must file an amendment for each claim listed above to correct the defects identified. An amendment must be recorded with the county prior to filing with the BLM. There is a \$10 BLM processing fee for each amendment. We must receive the amendments within 30 days of your receipt of this decision. If the amendments are not received within the 30-day timeframe the mining claims will be declared null and void.

**SENDER: COMPLETE THIS SECTION**

- Complete items 1, 2, and 3. Also complete item 4 if Restricted Delivery is desired.
- Print your name and address on the reverse so that we can return the card to you.
- Attach this card to the back of the mailpiece, or on the front if space permits.

1. Article Addressed to:

MICHAEL COPELAN  
 50172 W CIMARRON RD  
 MARICOPA, ARIZONA 85239  
 AZ931 TS AMC362401

2. Article Number  
 (Transfer from service label)

7009 1410 0001 7124 0403

**COMPLETE THIS SECTION ON DELIVERY**

A. Signature

\*Mary E Copelan  Agent  
 Addressee

B. Received by (Printed Name)

Mary E. Copelan

C. Date of Delivery

8-18-10

D. Is delivery address different from item 1?  Yes

If YES, enter delivery address below:  No

3. Service Type

- Certified Mail       Express Mail  
 Registered       Return Receipt for Merchandise  
 Insured Mail       C.O.D.

4. Restricted Delivery? (Extra Fee)

 Yes

UNITED STATES POSTAL SERVICE



First-Class Mail  
Postage & Fees Paid  
USPS  
Permit No. G-10

- Sender: Please print your name, address, and ZIP+4 in this box •

**U.S. DEPARTMENT OF THE INTERIOR  
BUREAU OF LAND MANAGEMENT  
ARIZONA STATE OFFICE  
ONE NORTH CENTRAL AVENUE, SUITE 800  
PHOENIX, AZ 85004-4427**



If additional information is required, please contact TONY SMITH@ 602-417-9355. Please include your AMC serial number(s) on all correspondence.

Stephen K. Hansen  
Group Administrator  
Renewable and Mineral Resources

TS:lm:080910

August 9, 2010

In Reply Refer To:  
3800 (9310) TS  
AMC362401

CERTIFIED MAIL - RETURN RECEIPT REQUESTED No. 7009 1410 0001 7124 0380

NOTICE

BILL KEELY  
10561 E CICERO ST  
MESA, ARIZONA 85207

---

AMC362401  
M&M

---

Mining Claim Location Notice(s) – Amendment(s) Required

Pursuant to Title 43 Code of Federal Regulations (CFR) 3832.1, this office received your notices of location for recording mining claims. In accordance with 43 CFR 3832.12, the claims listed above cannot be accepted as filed and must be amended as noted below.

The claim is an excess length. A placer claim cannot exceed one mile in length (5,280 feet). Your claim is 10,560' feet in length. When amending your claim, you can not take in any new ground and must conform to the Public Land Survey System. Also, there was no claim map provided. We need a map showing the location of the claim by township range and to the quarter section.

You must file an amendment for each claim listed above to correct the defects identified. An amendment must be recorded with the county prior to filing with the BLM. There is a \$10 BLM processing fee for each amendment. We must receive the amendments within 30 days of your receipt of this decision. If the amendments are not received within the 30-day timeframe the mining claims will be declared null and void.

If additional information is required, please contact TONY SMITH@ 602-417-9355. Please include your AMC serial number(s) on all correspondence.

Stephen K. Hansen  
Group Administrator  
Renewable and Mineral Resources

TS:lm:080910



August 9, 2010

In Reply Refer To:  
3800 (9310) TS  
AMC362401

CERTIFIED MAIL - RETURN RECEIPT REQUESTED No. 7009 1410 0001 7124 0434

NOTICE

RAY OSE  
762 E 2ND AVE  
APACHE JUNCTION, ARIZONA 85219

---

AMC362401  
M&M

---

Mining Claim Location Notice(s) – Amendment(s) Required

Pursuant to Title 43 Code of Federal Regulations (CFR) 3832.1, this office received your notices of location for recording mining claims. In accordance with 43 CFR 3832.12, the claims listed above cannot be accepted as filed and must be amended as noted below.

The claim is an excess length. A placer claim cannot exceed one mile in length (5,280 feet). Your claim is 10,560' feet in length. When amending your claim, you can not take in any new ground and must conform to the Public Land Survey System. Also, there was no claim map provided. We need a map showing the location of the claim by township range and to the quarter section.

You must file an amendment for each claim listed above to correct the defects identified. An amendment must be recorded with the county prior to filing with the BLM. There is a \$10 BLM processing fee for each amendment. We must receive the amendments within 30 days of your receipt of this decision. If the amendments are not received within the 30-day timeframe the mining claims will be declared null and void.

**SENDER: COMPLETE THIS SECTION**

- Complete items 1, 2, and 3. Also complete item 4 if Restricted Delivery is desired.
- Print your name and address on the reverse so that we can return the card to you.
- Attach this card to the back of the mailpiece, or on the front if space permits.

1. Article Addressed to:

RAY OSE  
 762 E 2ND AVE  
 APACHE JUNCTION, AZ 85219  
 AZ931 TS AMC362401

2. Article Number  
 (Transfer from service label)

7009 1410 0001 7124 0434

**COMPLETE THIS SECTION ON DELIVERY**

A. Signature

X *Ray Ose*


- Agent  
 Addressee

B. Received by (Printed Name)

*RAY OSE*

C. Date of Delivery

D. Is delivery address different from item 1?  Yes  
 If YES, enter delivery address below:  No



3. Service Type

- Certified Mail     Express Mail  
 Registered     Return Receipt for Merchandise  
 Insured Mail     C.O.D.

4. Restricted Delivery? (Extra Fee)  Yes

UNITED STATES POSTAL SERVICE



First-Class Mail  
Postage & Fees Paid  
USPS  
Permit No. G-10

- Sender: Please print your name, address, and ZIP+4 in this box •

**U.S. DEPARTMENT OF THE INTERIOR  
BUREAU OF LAND MANAGEMENT  
ARIZONA STATE OFFICE  
ONE NORTH CENTRAL AVENUE, SUITE 800  
PHOENIX, AZ 85004-4427**



If additional information is required, please contact TONY SMITH@ 602-417-9355. Please include your AMC serial number(s) on all correspondence.

Stephen K. Hansen  
Group Administrator  
Renewable and Mineral Resources

TS:lm:080910

August 9, 2010

In Reply Refer To:  
3800 (9310) TS  
AMC362401

CERTIFIED MAIL - RETURN RECEIPT REQUESTED No. 7009 1410 0001 7124 0441

NOTICE

LEONARD DEROCHER  
5087 CRESTED SAGUARO LN  
GOLD CANYON, ARIZONA 85218

---

AMC362401  
M&M

---

Mining Claim Location Notice(s) – Amendment(s) Required

Pursuant to Title 43 Code of Federal Regulations (CFR) 3832.1, this office received your notices of location for recording mining claims. In accordance with 43 CFR 3832.12, the claims listed above cannot be accepted as filed and must be amended as noted below.

The claim is an excess length. A placer claim cannot exceed one mile in length (5,280 feet). Your claim is 10,560' feet in length. When amending your claim, you can not take in any new ground and must conform to the Public Land Survey System. Also, there was no claim map provided. We need a map showing the location of the claim by township range and to the quarter section.

You must file an amendment for each claim listed above to correct the defects identified. An amendment must be recorded with the county prior to filing with the BLM. There is a \$10 BLM processing fee for each amendment. We must receive the amendments within 30 days of your receipt of this decision. If the amendments are not received within the 30-day timeframe the mining claims will be declared null and void.

**SENDER: COMPLETE THIS SECTION**

- Complete items 1, 2, and 3. Also complete item 4 if Restricted Delivery is desired.
- Print your name and address on the reverse so that we can return the card to you.
- Attach this card to the back of the mailpiece, or on the front if space permits.

1. Article Addressed to:

LEONARD DEROCHE  
 5087 CRESTED SAGUARO LN  
 GOLD CANYON, ARIZONA 85218  
 AZ931 TS AMC362401

2. Article Number

(Transfer from service label)

7009 1410 0001 7124 0441

**COMPLETE THIS SECTION ON DELIVERY**

A. Signature

X

 Agent Addressee

B. Received by (Printed Name)

C. Date of Delivery

D. Is delivery address different from item 1?  YesIf YES, enter delivery address below:  No

3. Service Type

 Certified Mail Express Mail Registered Return Receipt for Merchandise Insured Mail C.O.D.

4. Restricted Delivery? (Extra Fee)

 Yes

UNITED STATES POSTAL SERVICE



First-Class Mail  
Postage & Fees Paid  
USPS  
Permit No. G-10

- Sender: Please print your name, address, and ZIP+4 in this box •

**U.S. DEPARTMENT OF THE INTERIOR  
BUREAU OF LAND MANAGEMENT  
ARIZONA STATE OFFICE  
ONE NORTH CENTRAL AVENUE, SUITE 800  
PHOENIX, AZ 85004-4427**



If additional information is required, please contact TONY SMITH@ 602-417-9355. Please include your AMC serial number(s) on all correspondence.

Stephen K. Hansen  
Group Administrator  
Renewable and Mineral Resources

TS:lm:080910



**CERTIFIED MAIL™**

UNITED STATES  
DEPARTMENT OF THE INTERIOR  
Bureau of Land Management  
Arizona State Office  
One N. Central Avenue, Suite 800  
Phoenix, AZ 85004-4427

**AZ  
933**

OFFICIAL BUSINESS  
PENALTY FOR PRIVATE USE \$300



7005 2570 0001 0700 9113

PHOENIX AZ 850

AUG 06 PM 3 L



**Michael Copelan**  
**50172 W. Cimarron Road**  
**Maricopa, AZ 85239**

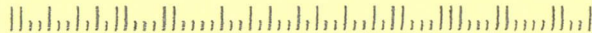
Name \_\_\_\_\_  
1st Notice 8/18  
Notice 8/10  
8/18

NIXIE 850 1 00 08/29/06

RETURN TO SENDER  
UNCLAIMED  
UNABLE TO FORWARD

BC: 85004442700 \*2214-21434-02-34

85239+7  
850044427



PLACE STICKER AT TOP OF ENVELOPE TO THE RIGHT  
OF THE RETURN ADDRESS, FOLD AT DOTTED LINE

**SENDER: COMPLETE THIS SECTION**

- Complete items 1, 2, and 3. Also complete item 4 if Restricted Delivery is desired.
- Print your name and address on the reverse so that we can return the card to you.
- Attach this card to the back of the mailpiece, or on the front if space permits.

1. Article Addressed to: JUL 28 2006

**Michael Copelan**  
**50172 W. Cimarron Road**  
**Maricopa, AZ 85239**  
**933 (AB) AMC362401**

2. Article No. 7005 2570 0001 0700 9113

**COMPLETE THIS SECTION ON DELIVERY**

A. Received by (Please Print Clearly) B. Date of Delivery

C. Signature

X

- Agent  
 Addressee

D. Is delivery address different from item 1?  Yes  
If YES, enter delivery address below:  No

3. Service Type

- Certified Mail  Express Mail  
 Registered  Return Receipt for Merchandise  
 Insured Mail  C.O.D.

4. Restricted Delivery? (Extra Fee)  Yes

ARIZONA  
STATE OFFICE  
PHOENIX, ARIZONA

06 AUG 30 P 12:44

RECEIVED  
BUREAU OF  
AND MANAGEMENT

Amc 362 401



# United States Department of the Interior

BUREAU OF LAND MANAGEMENT  
Arizona State Office  
One North Central Avenue, Suite 800  
Phoenix, Arizona 85004-4427  
[www.blm.gov/Az/](http://www.blm.gov/Az/)



In Reply Refer To:  
3800 (933) AB  
AMC362401

July 28, 2006

CERTIFIED MAIL – RETURN RECEIPT REQUESTED

No. 7005 2570 0001 0700 9106/9113/9120/9137/9144/9151/9168/9175/9182/9199

## NOTICE

Joe Oien	:	Placer Mining Claim
6761 E. Palm Street	:	AMC362401
Mesa, Arizona 85215	:	M & M
	:	
Michael Copelan	:	
50172 W. Cimarron Road	:	
Maricopa, Arizona 85239	:	
	:	
Leonard Derocher	:	
5087 Crested Saguaro Lane	:	
Gold Canyon, Arizona 85218	:	
	:	
Joseph Grieger	:	
7222 E. Jasmine Street	:	
Mesa, Arizona 85207	:	
	:	
Bill Keely	:	
10561 E. Cicero Street	:	
Mesa, Arizona 85207	:	
	:	
Otis Larson	:	
661 S. Hawes Road #38	:	
Mesa, Arizona 85208	:	
	:	
Ray Ose	:	
762 E. 2 <sup>nd</sup> Avenue	:	
Apache Junction, Arizona 85219	:	

Dan Ware :  
 370 N. Winchester Rd :  
 Apache Junction, Arizona 85219 :  
 :  
 Patti Wooldridge :  
 1020 E. Saddle Butte St. :  
 Apache Junction, Arizona 85219 :  
 :  
 Larry Kivela :  
 4245 E. Liberty Lane :  
 Phoenix, Arizona 85048 :

Transfer Not Processed

On March 29, 2006, we received your request to remove two owners from the referenced mining claim and add two others. We cannot add nor remove owners from a mining claim in this way.

In accordance with 43 CFR 3833, subpart C, a Quit Claim Deed must be filed to transfer ownership of a mining claim. To remove Bill Keely and Otis Larson each would have to either relinquish their ownership or quit claim their interest to another party. To add Joe Oien and Larry Kivela, we must receive a quit claim deed from a current owner transferring all or part of their ownership to these individuals. The processing fee for a quit claim deed is \$10 per claim, per grantee.

Please provide the requested documents within 30 days of your receipt of this notice so that your transfers may be processed. If we do not receive the necessary documents within this time frame, the transfers will not be processed, and BLM will retain the non-refundable processing fees paid.

If additional information is required, please call Amy Bunda at (602) 417-9334. Please include your AMC serial number(s) on all correspondence.



Alvin L. Burch  
 Group Administrator  
 Renewable and Mineral Resources Group

ABunda:pb:07/17/06

**CERTIFIED MAIL™**

UNITED STATES  
DEPARTMENT OF THE INTERIOR  
Bureau of Land Management  
Arizona State Office  
One N. Central Avenue, Suite 800  
Phoenix, AZ 85004-4427

**AZ  
933**

OFFICIAL BUSINESS  
PENALTY FOR PRIVATE USE \$300

*Mesa*

PHOENIX, AZ 850  
02 AUG 2006 PM 01 L  
7005 2570 0001 0700 9144

**Bill Keely  
10561 E. Cicero Street  
Mesa, AZ 85207**

65207+9198

PHOENIX  
AUG 2 '06  
AZ

U.S. OFFICIAL MAIL  
U.S. POSTAGE  
PENALTY FOR PRIVATE USE \$300  
\$4.04  
METER 620535

ARIZONA  
STATE OFFICE  
PHOENIX, ARIZONA

2006 AUG - 8 P 2: 16

BUREAU OF  
LAND MANAGEMENT

|||||

UNITED STATES POSTAL SERVICE



First-Class Mail  
Postage & Fees Paid  
USPS  
Permit No. G-10

- Sender: Please print your name, address, and ZIP+4 in this box •

AZ  
933

**U.S. DEPARTMENT OF THE INTERIOR  
BUREAU OF LAND MANAGEMENT  
ARIZONA STATE OFFICE  
ONE NORTH CENTRAL AVE. SUITE 800  
PHOENIX, ARIZONA 85004-4427**

**SENDER: COMPLETE THIS SECTION**

- Complete items 1, 2, and 3. Also complete item 4 if Restricted Delivery is desired.
- Print your name and address on the reverse so that we can return the card to you.
- Attach this card to the back of the mailpiece, or on the front if space permits.

1. Article Addressed to:

JUL 28 2006

**Bill Keely**  
**10561 E. Cicero Street**  
**Mesa, AZ 85207**  
 933 (AB) AMC362401

RETURN TO SENDER

RETURN TO SENDER

2. Article Number

7005 2570 0001 0700 9144

**COMPLETE THIS SECTION ON DELIVERY**A. Received by (*Please Print Clearly*)

B. Date of Delivery

C. Signature

**X** Agent Addressee

D. Is delivery address different from item 1?

 Yes

If YES, enter delivery address below:

 No

3. Service Type

 Certified Mail Express Mail Registered Return Receipt for Merchandise Insured Mail C.O.D.4. Restricted Delivery? (*Extra Fee*) Yes



# United States Department of the Interior

BUREAU OF LAND MANAGEMENT  
Arizona State Office  
One North Central Avenue, Suite 800  
Phoenix, Arizona 85004-4427  
[www.blm.gov/Az/](http://www.blm.gov/Az/)



In Reply Refer To:  
3800 (933) AB  
AMC362401

July 28, 2006

CERTIFIED MAIL – RETURN RECEIPT REQUESTED

No. 7005 2570 0001 0700 9106/9113/9120/9137/9144/9151/9168/9175/9182/9199

## NOTICE

Joe Oien	:	Placer Mining Claim
6761 E. Palm Street	:	AMC362401
Mesa, Arizona 85215	:	M & M
	:	
Michael Copelan	:	
50172 W. Cimarron Road	:	
Maricopa, Arizona 85239	:	
	:	
Leonard Derocher	:	
5087 Crested Saguaro Lane	:	
Gold Canyon, Arizona 85218	:	
	:	
Joseph Grieger	:	
7222 E. Jasmine Street	:	
Mesa, Arizona 85207	:	
	:	
Bill Keely	:	
10561 E. Cicero Street	:	
Mesa, Arizona 85207	:	
	:	
Otis Larson	:	
661 S. Hawes Road #38	:	
Mesa, Arizona 85208	:	
	:	
Ray Ose	:	
762 E. 2 <sup>nd</sup> Avenue	:	
Apache Junction, Arizona 85219	:	



Dan Ware :  
 370 N. Winchester Rd :  
 Apache Junction, Arizona 85219 :  
 :  
 Patti Wooldridge :  
 1020 E. Saddle Butte St. :  
 Apache Junction, Arizona 85219 :  
 :  
 Larry Kivela :  
 4245 E. Liberty Lane :  
 Phoenix, Arizona 85048 :

Transfer Not Processed

On March 29, 2006, we received your request to remove two owners from the referenced mining claim and add two others. We cannot add nor remove owners from a mining claim in this way.

In accordance with 43 CFR 3833, subpart C, a Quit Claim Deed must be filed to transfer ownership of a mining claim. To remove Bill Keely and Otis Larson each would have to either relinquish their ownership or quit claim their interest to another party. To add Joe Oien and Larry Kivela, we must receive a quit claim deed from a current owner transferring all or part of their ownership to these individuals. The processing fee for a quit claim deed is \$10 per claim, per grantee.

Please provide the requested documents within 30 days of your receipt of this notice so that your transfers may be processed. If we do not receive the necessary documents within this time frame, the transfers will not be processed, and BLM will retain the non-refundable processing fees paid.

If additional information is required, please call Amy Bunda at (602) 417-9334. Please include your AMC serial number(s) on all correspondence.



Alvin L. Burch  
 Group Administrator  
 Renewable and Mineral Resources Group

ABunda:pb:07/17/06



# United States Department of the Interior

BUREAU OF LAND MANAGEMENT  
Arizona State Office  
One North Central Avenue, Suite 800  
Phoenix, Arizona 85004-4427  
www.blm.gov/Az/



*A. Bunker*  
*7/25/06*

In Reply Refer To:  
3800 (933) AB  
AMC362401

July 28, 2006

CERTIFIED MAIL – RETURN RECEIPT REQUESTED

No. 7005 2570 0001 0700 9106/9113/9120/9137/9144/9151/9168/9175/9182/9199

## NOTICE

Joe Oien	:	Placer Mining Claim
6761 E. Palm Street	:	AMC362401
Mesa, Arizona 85215	:	M & M
	:	
Michael Copelan	:	
50172 W. Cimarron Road	:	
Maricopa, Arizona 85239	:	
	:	
Leonard Derocher	:	
5087 Crested Saguaro Lane	:	
Gold Canyon, Arizona 85218	:	
	:	
Joseph Grieger ✓	:	
7222 E. Jasmine Street	:	
Mesa, Arizona 85207	:	
	:	
Bill Keely	:	
10561 E. Cicero Street	:	
Mesa, Arizona 85207	:	
	:	
Otis Larson	:	
661 S. Hawes Road #38	:	
Mesa, Arizona 85208	:	
	:	
Ray Ose	:	
762 E. 2 <sup>nd</sup> Avenue	:	
Apache Junction, Arizona 85219	:	

Dan Ware :  
 370 N. Winchester Rd :  
 Apache Junction, Arizona 85219 :  
 :  
 Patti Wooldridge ✓ :  
 1020 E. Saddle Butte St. :  
 Apache Junction, Arizona 85219 :  
 :  
 Larry Kivela :  
 4245 E. Liberty Lane :  
 Phoenix, Arizona 85048 :

Transfer Not Processed

On March 29, 2006, we received your request to remove two owners from the referenced mining claim and add two others. We cannot add nor remove owners from a mining claim in this way.

In accordance with 43 CFR 3833, subpart C, a Quit Claim Deed must be filed to transfer ownership of a mining claim. To remove Bill Keely and Otis Larson each would have to either relinquish their ownership or quit claim their interest to another party. To add Joe Oien and Larry Kivela, we must receive a quit claim deed from a current owner transferring all or part of their ownership to these individuals. The processing fee for a quit claim deed is \$10 per claim, per grantee.

Please provide the requested documents within 30 days of your receipt of this notice so that your transfers may be processed. If we do not receive the necessary documents within this time frame, the transfers will not be processed, and BLM will retain the non-refundable processing fees paid.

If additional information is required, please call Amy Bunda at (602) 417-9334. Please include your AMC serial number(s) on all correspondence.

**/s/ Alvin L. Burch**

Alvin L. Burch  
 Group Administrator  
 Renewable and Mineral Resources Group

ABunda:pb:07/17/06



# United States Department of the Interior

BUREAU OF LAND MANAGEMENT  
Arizona State Office  
One North Central Avenue, Suite 800  
Phoenix, Arizona 85004-4427  
[www.blm.gov/Az/](http://www.blm.gov/Az/)

In Reply Refer To:  
3800 (933) AB  
AMC362401

July 28, 2006

CERTIFIED MAIL – RETURN RECEIPT REQUESTED

No. 7005 2570 0001 0700 9106/9113/9120/9137/9144/9151/9168/9175/9182/9199

## NOTICE

Joe Oien  
6761 E. Palm Street  
Mesa, Arizona 85215

Michael Copelan  
50172 W. Cimarron Road  
Maricopa, Arizona 85239

Leonard Derocher  
5087 Crested Saguaro Lane  
Gold Canyon, Arizona 85218

Joseph Grieger  
7222 E. Jasmine Street  
Mesa, Arizona 85207

Bill Keely  
10561 E. Cicero Street  
Mesa, Arizona 85207

Otis Larson  
661 S. Hawes Road #38  
Mesa, Arizona 85208

Ray Ose  
762 E. 2<sup>nd</sup> Avenue  
Apache Junction, Arizona 85219

Placer Mining Claim  
AMC362401  
M & M

Dan Ware  
370 N. Winchester Rd  
Apache Junction, Arizona 85219

:  
:  
:  
:  
:  
:  
:  
:  
:  
:  
:  
:

Patti Wooldridge  
1020 E. Saddle Butte St.  
Apache Junction, Arizona 85219

Larry Kivela  
4245 E. Liberty Lane  
Phoenix, Arizona 85048

Transfer Not Processed

On March 29, 2006, we received your request to remove two owners from the referenced mining claim and add two others. We cannot add nor remove owners from a mining claim in this way.

In accordance with 43 CFR 3833, subpart C, a Quit Claim Deed must be filed to transfer ownership of a mining claim. To remove Bill Keely and Otis Larson each would have to either relinquish their ownership or quit claim their interest to another party. To add Joe Oien and Larry Kivela, we must receive a quit claim deed from a current owner transferring all or part of their ownership to these individuals. The processing fee for a quit claim deed is \$10 per claim, per grantee.

Please provide the requested documents within 30 days of your receipt of this notice so that your transfers may be processed. If we do not receive the necessary documents within this time frame, the transfers will not be processed, and BLM will retain the non-refundable processing fees paid.

If additional information is required, please call Amy Bunda at (602) 417-9334. Please include your AMC serial number(s) on all correspondence.



Alvin L. Burch  
Group Administrator  
Renewable and Mineral Resources Group

ABunda:pb:07/17/06

Date: 7/17/06

ROUTING AND TRANSMITTAL SLIP

TO: (Name, office symbol, room number, building, Agency/Post)	Initials	Date
1. Amy Bunda (AZ 933)	AB	7/17/06
2. Al Burch (AZ 932)	A. Burch	7/28/06
3. Pauline Brown (AZ 933)	PB	7/31/06
4.		
5.		
6.		
7.		
8.		
9.		

Action	File	Note and Return
Approval	For Clearance	Per Conversation
As Requested	For Correction	Prepare Reply
Circulate	For Your Information	See Me
Comment	Investigate	Signature
x Coordination	Justify	

**REMARKS:**

DO NOT use this form as a RECORD of approvals, concurrences, disposal, clearances, and similar actions

<b>From: (Name, org. symbol, Agency/Post)</b>  Amy Bunda Land Law Examiner, AZ933	Room No.
	Phone No. FTS x 334

OPTIONAL FORM 41 (Rev. 7/76)  
 Prescribed by GSA  
 FPMR (41 CFR) 101-11.206

AMC 362401



# United States Department of the Interior

BUREAU OF LAND MANAGEMENT  
Arizona State Office  
One North Central Avenue, Suite 800  
Phoenix, Arizona 85004-4427  
www.blm.gov/Az/



In Reply Refer To:  
3800 (933) AB  
AMC362401

July 28, 2006

CERTIFIED MAIL – RETURN RECEIPT REQUESTED

No. 7005 2570 0001 0700 9106/9113/9120/9137/9144/9151/9168/9175/9182/9199

## NOTICE

Joe Oien  
6761 E. Palm Street  
Mesa, Arizona 85215

Michael Copelan  
50172 W. Cimarron Road  
Maricopa, Arizona 85239

Leonard Derocher  
5087 Crested Saguaro Lane  
Gold Canyon, Arizona 85218

Joseph Grieger  
7222 E. Jasmine Street  
Mesa, Arizona 85207

Bill Keely  
10561 E. Cicero Street  
Mesa, Arizona 85207

Otis Larson  
661 S. Hawes Road #38  
Mesa, Arizona 85208

Ray Ose  
762 E. 2<sup>nd</sup> Avenue  
Apache Junction, Arizona 85219

Placer Mining Claim  
AMC362401  
M & M

Dan Ware :  
 370 N. Winchester Rd :  
 Apache Junction, Arizona 85219 :  
 :  
 Patti Wooldridge :  
 1020 E. Saddle Butte St. :  
 Apache Junction, Arizona 85219 :  
 :  
 Larry Kivela :  
 4245 E. Liberty Lane :  
 Phoenix, Arizona 85048 :

Transfer Not Processed

On March 29, 2006, we received your request to remove two owners from the referenced mining claim and add two others. We cannot add nor remove owners from a mining claim in this way.

In accordance with 43 CFR 3833, subpart C, a Quit Claim Deed must be filed to transfer ownership of a mining claim. To remove Bill Keely and Otis Larson each would have to either relinquish their ownership or quit claim their interest to another party. To add Joe Oien and Larry Kivela, we must receive a quit claim deed from a current owner transferring all or part of their ownership to these individuals. The processing fee for a quit claim deed is \$10 per claim, per grantee.

Please provide the requested documents within 30 days of your receipt of this notice so that your transfers may be processed. If we do not receive the necessary documents within this time frame, the transfers will not be processed, and BLM will retain the non-refundable processing fees paid.

If additional information is required, please call Amy Bunda at (602) 417-9334. Please include your AMC serial number(s) on all correspondence.



Alvin L. Burch  
 Group Administrator  
 Renewable and Mineral Resources Group

ABunda:pb:07/17/06



**SENDER: COMPLETE THIS SECTION**

- Complete items 1, 2, and 3. Also complete item 4 if Restricted Delivery is desired.
- Print your name and address on the reverse so that we can return the card to you.
- Attach this card to the back of the mailpiece, or on the front if space permits.

1. Article Addressed to:

JUL 28 2006

**Joseph Grieger**  
**7222 E. Jasmine Street**  
**Mesa, AZ 85207**  
**933 (AB) AMC362401**

2. Article

7005 2570 0001 0700 9137

PS Form 3811, July 1999

Domestic Return Receipt

**COMPLETE THIS SECTION ON DELIVERY**

A. Received by (Please Print Clearly)

B. Date of Delivery

8/3/07

C. Signature

X

*Joseph Grieger*

 Agent  
 Addressee

D. Is delivery address different from item 1?  Yes  
 If YES, enter delivery address below:  No

3. Service Type

- Certified Mail  Express Mail  
 Registered  Return Receipt for Merchandise  
 Insured Mail  C.O.D.

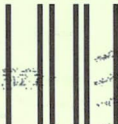
4. Restricted Delivery? (Extra Fee)

 Yes

102595-99-M-1789

UNITED STATES POSTAL SERVICE

PHOENIX AZ 85004



First-Class Mail  
Postage & Fees Paid  
USPS  
Permit No. G-10

- Sender: Please print your name, address, and ZIP+4 in this box •

AZ  
933

U.S. DEPARTMENT OF THE INTERIOR  
BUREAU OF LAND MANAGEMENT  
ARIZONA STATE OFFICE  
ONE NORTH CENTRAL AVE. SUITE 800  
PHOENIX, ARIZONA 85004-4427

501

**SENDER: COMPLETE THIS SECTION**

- Complete items 1, 2, and 3. Also complete item 4 if Restricted Delivery is desired.
- Print your name and address on the reverse so that we can return the card to you.
- Attach this card to the back of the mailpiece, or on the front if space permits.

1. Article Addressed to:

**JUL 28 2006**

**Larry Kivela**  
**4245 E. Liberty Lane**  
**Phoenix, AZ 85048**  
**933 (AB) AMC362401**

2. Article Number (Copy from service label)

**7005 2570 0001 0700 9199****COMPLETE THIS SECTION ON DELIVERY**

A. Received by (Please Print Clearly)

**DEMISE KIVELA**

B. Date of Delivery

C. Signature

**X***Demise Kivela* Agent Addressee

D. Is delivery address different from item 1?

 Yes

If YES, enter delivery address below:

 No


3. Service Type

 Certified Mail Express Mail Registered Return Receipt for Merchandise Insured Mail C.O.D.

4. Restricted Delivery? (Extra Fee)

 Yes

UNITED STATES POSTAL SERVICE



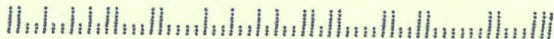
First-Class Mail  
Postage & Fees Paid  
USPS  
Permit No. G-10

- RECEIVED  
BUREAU OF  
LAND MANAGEMENT
- Sender: Please print your name, address, and ZIP+4 in this box •

003  
2006 AUG - 8

12 2:17  
U.S. DEPARTMENT OF THE INTERIOR  
BUREAU OF LAND MANAGEMENT  
ARIZONA STATE OFFICE  
ONE NORTH CENTRAL AVE. SUITE 800  
PHOENIX, ARIZONA 85004-4427

ARIZ  
STATE  
PHOENIX, ARIZONA



**SENDER: COMPLETE THIS SECTION**

- Complete items 1, 2, and 3. Also complete item 4 if Restricted Delivery is desired.
- Print your name and address on the reverse so that we can return the card to you.
- Attach this card to the back of the mailpiece, or on the front if space permits.

1. Article Addressed to:

**JUL 28 2006**

**Patti Wooldridge**  
**1020 E. Saddle Butte St.**  
**Apache Junction, AZ 85219**  
**933 (AB) AMC362401**

2. Article Number:

**7005 2570 0001 0700 9182****COMPLETE THIS SECTION ON DELIVERY**

A. Received by (Please Print Clearly)

**Patti Wooldridge**

B. Date of Delivery

**8-3-06**

C. Signature

**X Patti Wooldridge** Agent Addressee

D. Is delivery address different from item 1?

 Yes

If YES, enter delivery address below:

 No

**PHOENIX, ARIZONA**  
**STATE OFFICE**  
**ARIZONA**

**2006 AUG - 4 P 1:50**

3. Service Type

 Certified Mail  Express Mail Registered  Return Receipt for Merchandise Insured Mail  C.O.D.

4. Restricted Delivery? (Extra Fee)

 Yes

UNITED STATES POSTAL SERVICE

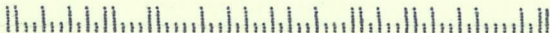


First-Class Mail  
Postage & Fees Paid  
USPS  
Permit No. G-10

- Sender: Please print your name, address, and ZIP+4 in this box •

**AZ**  
**933**

**U.S. DEPARTMENT OF THE INTERIOR  
BUREAU OF LAND MANAGEMENT  
ARIZONA STATE OFFICE  
ONE NORTH CENTRAL AVE. SUITE 800  
PHOENIX, ARIZONA 85004-4427**



**SENDER: COMPLETE THIS SECTION**

- Complete items 1, 2, and 3. Also complete item 4 if Restricted Delivery is desired.
- Print your name and address on the reverse so that we can return the card to you.
- Attach this card to the back of the mailpiece, or on the front if space permits.

1. Article Addressed to: **JUL 28 2006**

**Ray Ose**  
**762 E. 2<sup>nd</sup> Avenue**  
**Apache Junction, AZ 85219**  
**933 (AB) AMC362401**

2. Article Number (C) **7005 2570 0001 0700 9168**

**COMPLETE THIS SECTION ON DELIVERY**

A. Received by (*Please Print Clearly*) B. Date of Delivery

C. Signature

*X Mary Ose*  Agent  
 Addressee

D. Is delivery address different from item 1?  Yes  
 If YES, enter delivery address below:  No

3. Service Type

- Certified Mail  Express Mail  
 Registered  Return Receipt for Merchandise  
 Insured Mail  C.O.D.

4. Restricted Delivery? (*Extra Fee*)  Yes

UNITED STATES POSTAL SERVICE

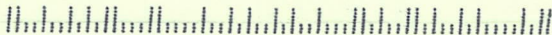
First-Class Mail  
Postage & Fees Paid  
USPS  
Permit No. G-10

- Sender: Please print your name, address, and ZIP+4 in this box •

936  
AZ

RECEIVED  
BUREAU OF  
LAND MANAGEMENT  
2008 AUG -8 P 2:19  
U.S. DEPARTMENT OF THE INTERIOR  
BUREAU OF LAND MANAGEMENT  
ARIZONA STATE OFFICE  
ONE NORTH CENTRAL AVE. SUITE 800  
PHOENIX, ARIZONA 85004-4427

4414 CO41





**SENDER: COMPLETE THIS SECTION**

- Complete items 1, 2, and 3. Also complete item 4 if Restricted Delivery is desired.
- Print your name and address on the reverse so that we can return the card to you.
- Attach this card to the back of the mailpiece, or on the front if space permits.

1. Article Addressed to: **JUL 28 2006**

**Otis Larson**  
**661 S. Hawes Road #38**  
**Mesa, AZ 85208**  
**933 (AB) AMC362401**

2. **7005 2570 0001 0700 9151**

**COMPLETE THIS SECTION ON DELIVERY**

A. Received by (Please Print Clearly) B. Date of Delivery

*Otis Larson* 8/5

C. Signature

**X**

*Otis Larson*

- Agent  
 Addressee

D. Is delivery address different from item 1?  Yes

If YES, enter delivery address below:  No

3. Service Type

- Certified Mail  Express Mail  
 Registered  Return Receipt for Merchandise  
 Insured Mail  C.O.D.

4. Restricted Delivery? (Extra Fee)

Yes

UNITED STATES POSTAL SERVICE

PHOENIX AZ 850

First-Class Mail  
Postage & Fees Paid  
USPS  
Permit No. G-10

- Sender: Please print your name, address, and ZIP+4 in this box •

AZ  
933

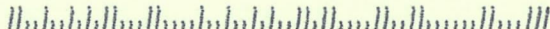
**U.S. DEPARTMENT OF THE INTERIOR  
BUREAU OF LAND MANAGEMENT  
ARIZONA STATE OFFICE  
ONE NORTH CENTRAL AVE. SUITE 800  
PHOENIX, ARIZONA 85004-4427**

ARIZONA  
STATE OFFICE  
PHOENIX, ARIZONA

006 AUG - 8 P 2:52

RECEIVED  
BUREAU OF  
LAND MANAGEMENT

006 C041



**SENDER: COMPLETE THIS SECTION**

- Complete items 1, 2, and 3. Also complete item 4 if Restricted Delivery is desired.
- Print your name and address on the reverse so that we can return the card to you.
- Attach this card to the back of the mailpiece, or on the front if space permits.

1. Article Addressed to:

JUL 28 2006

**Joe Oien**  
**6761 E. Palm Street**  
**Mesa, AZ 85215**  
**933 (AB) AMC362401**

2. Article Number (C)

7005 2570 0001 0700 9106

**COMPLETE THIS SECTION ON DELIVERY**A. Received by (*Please Print Clearly*)

B. Date of Delivery

C. Signature

X *Joseph C. Oien*

 Agent Addressee

D. Is delivery address different from item 1?

 Yes

If YES, enter delivery address below:

 No

3. Service Type

 Certified Mail Express Mail Registered Return Receipt for Merchandise Insured Mail C.O.D.4. Restricted Delivery? (*Extra Fee*) Yes

UNITED STATES POSTAL SERVICE



First-Class Mail  
Postage & Fees Paid  
USPS  
Permit No. G-10

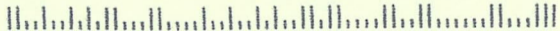
- Sender: Please print your name, address, and ZIP+4 in this box •

**U.S. DEPARTMENT OF THE INTERIOR  
BUREAU OF LAND MANAGEMENT  
ARIZONA STATE OFFICE  
ONE NORTH CENTRAL AVE. SUITE 800  
PHOENIX, ARIZONA 85004-4427**

ARIZONA  
STATE OFFICE  
PHOENIX ARIZONA  
933  
12

2006 AUG 10 P 2:13

RECEIVED  
BUREAU OF  
LAND MANAGEMENT



**SENDER: COMPLETE THIS SECTION**

- Complete items 1, 2, and 3. Also complete item 4 if Restricted Delivery is desired.
- Print your name and address on the reverse so that we can return the card to you.
- Attach this card to the back of the mailpiece, or on the front if space permits.

1. Article Addressed to:

**JUL 28 2006**

**Leonard Derocher**  
**5087 Crested Saguaro Lane**  
**Gold Canyon, AZ 85218**  
**933 (AB) AMC362401**

2. Article Number (Z)

**7005 2570 0001 0700 9120**

PS Form 3811, July 1999

Domestic Return Receipt



102595-99-M-1789

**COMPLETE THIS SECTION ON DELIVERY**

A. Received by (Please Print Clearly) B. Date of Delivery

**LEONARD A. DEROCHER**

C. Signature

**X** Agent AddresseeD. Is delivery address different from item 1?  YesIf YES, enter delivery address below:  No

3. Service Type

 Certified Mail Express Mail Registered Return Receipt for Merchandise Insured Mail C.O.D.

4. Restricted Delivery? (Extra Fee)

 Yes

UNITED STATES POSTAL SERVICE



First-Class Mail  
Postage & Fees Paid  
USPS  
Permit No. G-10

- Sender: Please print your name, address, and ZIP+4 in this box •

AZ  
933

RECEIVED  
BUREAU OF  
LAND MANAGEMENT

2006 AUG - 9 10 3:45  
**U.S. DEPARTMENT OF THE INTERIOR  
BUREAU OF LAND MANAGEMENT  
ARIZONA STATE OFFICE  
ONE NORTH CENTRAL AVE. SUITE 800  
PHOENIX, ARIZONA 85004-4427**



**CERTIFIED MAIL™**

UNITED STATES  
DEPARTMENT OF THE INTERIOR  
Bureau of Land Management  
Arizona State Office  
One N. Central Avenue, Suite 800  
Phoenix, AZ 85004-4427

PHOENIX AZ 850



7005 2570 0001 0700 9175

AUG 06 PM 8 L



933

OFFICIAL BUSINESS  
PENALTY FOR PRIVATE USE \$300

**Dan Ware**  
**370 N. Winchester Road**  
**Apache Junction, AZ 85219**


*Not  
8-3  
825  
830*

NIXIE 850 1 00 08/31/06

RETURN TO SENDER  
UNCLAIMED  
UNABLE TO FORWARD

BC: 85004442700 \*2214-21660-02-34

852194427 850044427



PLACE STICKER AT TOP OF ENVELOPE TO THE RIGHT  
OF THE RETURN ADDRESS, FOLD AT DOTTED LINE

**SENDER: COMPLETE THIS SECTION**

- Complete items 1, 2, and 3. Also complete item 4 if Restricted Delivery is desired.
- Print your name and address on the reverse so that we can return the card to you.
- Attach this card to the back of the mailpiece, or on the front if space permits.

1. Article Addressed to: JUL 28 2006

**Dan Ware**  
**370 N. Winchester Road**  
**Apache Junction, AZ 85219**  
**933 (AB) AMC362401**

2. Article Number: 7005 2570 0001 0700 9175

**COMPLETE THIS SECTION ON DELIVERY**

A. Received by (Please Print Clearly) B. Date of Delivery

C. Signature  Agent  
 Addressee

D. Is delivery address different from item 1?  Yes  
 If YES, enter delivery address below:  No

3. Service Type  
 Certified Mail  Express Mail  
 Registered  Return Receipt for Merchandise  
 Insured Mail  C.O.D.

4. Restricted Delivery? (Extra Fee)  Yes

ARIZONA  
STATE OFFICE  
PHOENIX, ARIZONA

2006 SEP - 1 P 1:07

RECEIVED  
BUREAU OF  
LAND MANAGEMENT





# United States Department of the Interior



BUREAU OF LAND MANAGEMENT

Arizona State Office

One North Central Avenue, Suite 800

Phoenix, Arizona 85004-4427

[www.blm.gov/az/](http://www.blm.gov/az/)

August 9, 2010

In Reply Refer To:  
3800 (9310) TS  
AMC362401

CERTIFIED MAIL - RETURN RECEIPT REQUESTED No. 7009 1410 0001 7124 0380

## NOTICE

BILL KEELY  
10561 E CICERO ST  
MESA, ARIZONA 85207

---

AMC362401  
M&M

---

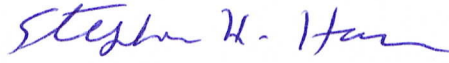
### Mining Claim Location Notice(s) – Amendment(s) Required

Pursuant to Title 43 Code of Federal Regulations (CFR) 3832.1, this office received your notices of location for recording mining claims. In accordance with 43 CFR 3832.12, the claims listed above cannot be accepted as filed and must be amended as noted below.

The claim is an excess length. A placer claim cannot exceed one mile in length (5,280 feet). Your claim is 10,560' feet in length. When amending your claim, you can not take in any new ground and must conform to the Public Land Survey System. Also, there was no claim map provided. We need a map showing the location of the claim by township range and to the quarter section.

You must file an amendment for each claim listed above to correct the defects identified. An amendment must be recorded with the county prior to filing with the BLM. There is a \$10 BLM processing fee for each amendment. We must receive the amendments within 30 days of your receipt of this decision. If the amendments are not received within the 30-day timeframe the mining claims will be declared null and void.

If additional information is required, please contact TONY SMITH @ 602-417- 9355. Please include your AMC serial number(s) on all correspondence.



Stephen K. Hansen  
Acting Group Administrator  
Lands and Minerals



PATTI WOOLRIDGE	1020 E SADDLE BUTTE ST	APACHE JUNCTION	ARIZONA
BILL KEELY	10561 E CICERO ST	MESA	ARIZONA
DAN WARE MICHAEL COPELAN	370 N WINCHESTER RD	APACHE JUNCTION	ARIZONA
OTIS LARSEN	50172 W CIMARRON RD	MARICOPA	ARIZONA
JOSEPH GRIEGER	661 S HAWES RE #38	MESA	ARIZONA
	7222 E JASMINE ST	MESA	ARIZONA
RAY OSE LEONARD DEROCHER	762 E 2ND AVE	APACHE JUNCTION	ARIZONA
	5087 CRESTED SAGUARO LN	GOLD CANYON	ARIZONA

**CERTIFIED MAIL™**

AM

**UNITED STATES  
DEPARTMENT OF INTERIOR**  
Bureau of Land Management  
Arizona State Office  
One North Central Avenue, Suite 800  
Phoenix, Arizona 85004-4427

**OFFICIAL BUSINESS**  
PENALTY FOR PRIVATE USE \$300



7009 1410 0001 7124 0380



UNITED STATES POSTAGE  
U.S. OFFICIAL MAIL  
PENALTY FOR PRIVATE USE \$300  
PITNEY BOWES

02 1A  
0004205804  
MAILED FROM ZIP CODE 85004  
**\$ 05.71<sup>0</sup>**  
AUG 10 2010

*mail on hold 8-11-10  
10-4  
10-13*

BILL KEELY  
10561 E CICERO ST  
MESA, ARIZONA 85207  
AZ931 TS AMC362401

PHOENIX, ARIZONA

2010 OCT 18 P 3:29

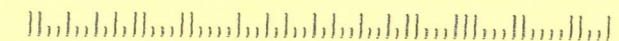
RECEIVED  
BLM AZ STATE OFFICE

6871

8520788108 R113

85004@4427

NIXIE 850 DE 1 00 10/15/10  
RETURN TO SENDER  
NOT DELIVERABLE AS ADDRESSED  
UNABLE TO FORWARD  
BC: 85004442700 \*0114-02241-10-37



PLACE STICKER AT TOP OF ENVELOPE TO THE RIGHT  
OF THE RETURN ADDRESS, FOLD AT DOTTED LINE

**SENDER: COMPLETE THIS SECTION**

- Complete items 1, 2, and 3. Also complete item 4 if Restricted Delivery is desired.
- Print your name and address on the reverse so that we can return the card to you.
- Attach this card to the back of the mailpiece, or on the front if space permits.

1. Article Addressed to:

BILL KEELY  
 10561 E CICERO ST  
 MESA, ARIZONA 85207  
 AZ931 TS AMC362401

2. Article Number  
*(Transfer from service label)*

**COMPLETE THIS SECTION ON DELIVERY**

A. Signature  Agent  
 Addressee

**X**

B. Received by ( <i>Printed Name</i> )	C. Date of Delivery
--	---------------------

D. Is delivery address different from item 1?  Yes  
 If YES, enter delivery address below:  No

3. Service Type

Certified Mail     Express Mail  
 Registered         Return Receipt for Merchandise  
 Insured Mail         C.O.D.

4. Restricted Delivery? (*Extra Fee*)  Yes

7009 1410 0001 7124 0380

August 9, 2010

In Reply Refer To:  
3800 (9310) TS  
AMC362401

CERTIFIED MAIL - RETURN RECEIPT REQUESTED No. 7009 1410 0001 7124 0373

NOTICE

PATTI WOOLRIDGE  
1020 E SADDLE BUTTE ST  
APACHE JUNCTION, ARIZONA 85219

---

AMC362401  
M&M

---

Mining Claim Location Notice(s) – Amendment(s) Required

Pursuant to Title 43 Code of Federal Regulations (CFR) 3832.1, this office received your notices of location for recording mining claims. In accordance with 43 CFR 3832.12, the claims listed above cannot be accepted as filed and must be amended as noted below.

The claim is an excess length. A placer claim cannot exceed one mile in length (5,280 feet). Your claim is 10,560' feet in length. When amending your claim, you can not take in any new ground and must conform to the Public Land Survey System. Also, there was no claim map provided. We need a map showing the location of the claim by township range and to the quarter section.

You must file an amendment for each claim listed above to correct the defects identified. An amendment must be recorded with the county prior to filing with the BLM. There is a \$10 BLM processing fee for each amendment. We must receive the amendments within 30 days of your receipt of this decision. If the amendments are not received within the 30-day timeframe the mining claims will be declared null and void.

**SENDER: COMPLETE THIS SECTION**

- Complete items 1, 2, and 3. Also complete item 4 if Restricted Delivery is desired.
- Print your name and address on the reverse so that we can return the card to you.
- Attach this card to the back of the mailpiece, or on the front if space permits.

1. Article Addressed to:

PATTI WOOLRIDGE  
 1020 E SADDLE BUTTE ST  
 APACHE JUNCTION, AZ 85219  
 AZ931 TS AMC362401

2. Article Number

(Transfer from service label)

7009 1410 0001 7124 0373

**COMPLETE THIS SECTION ON DELIVERY**

A. Signature

X

Patti Woolridge

 Agent Addressee

B. Received by (Printed Name)

PATTI WOOLRIDGE

C. Date of Delivery

D. Is delivery address different from item 1?


 Yes

If YES, enter delivery address below:

 No

2010 AUG 20

PHOENIX, ARIZONA



3. Service Type

 Certified Mail Express Mail Registered Return Receipt for Merchandise Insured Mail C.O.D.

4. Restricted Delivery? (Extra Fee)

 Yes



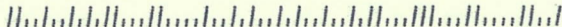
UNITED STATES POSTAL SERVICE



First-Class Mail  
Postage & Fees Paid  
USPS  
Permit No. G-10

- Sender: Please print your name, address, and ZIP+4 in this box •

**U.S. DEPARTMENT OF THE INTERIOR  
BUREAU OF LAND MANAGEMENT  
ARIZONA STATE OFFICE  
ONE NORTH CENTRAL AVENUE, SUITE 800  
PHOENIX, AZ 85004-4427**



If additional information is required, please contact TONY SMITH@ 602-417-9355. Please include your AMC serial number(s) on all correspondence.

Stephen K. Hansen  
Group Administrator  
Renewable and Mineral Resources

TS:lm:080910

August 9, 2010

In Reply Refer To:  
3800 (9310) TS  
AMC362401

CERTIFIED MAIL - RETURN RECEIPT REQUESTED No. 7009 1410 0001 7124 0397

NOTICE

DAN WARE  
370 N WINCHESTER RD  
APACHE JUNCTION, ARIZONA 85217

---

AMC362401  
M&M

---

Mining Claim Location Notice(s) – Amendment(s) Required

Pursuant to Title 43 Code of Federal Regulations (CFR) 3832.1, this office received your notices of location for recording mining claims. In accordance with 43 CFR 3832.12, the claims listed above cannot be accepted as filed and must be amended as noted below.

The claim is an excess length. A placer claim cannot exceed one mile in length (5,280 feet). Your claim is 10,560' feet in length. When amending your claim, you can not take in any new ground and must conform to the Public Land Survey System. Also, there was no claim map provided. We need a map showing the location of the claim by township range and to the quarter section.

You must file an amendment for each claim listed above to correct the defects identified. An amendment must be recorded with the county prior to filing with the BLM. There is a \$10 BLM processing fee for each amendment. We must receive the amendments within 30 days of your receipt of this decision. If the amendments are not received within the 30-day timeframe the mining claims will be declared null and void.

## SENDER: COMPLETE THIS SECTION

- Complete items 1, 2, and 3. Also complete item 4 if Restricted Delivery is desired.
- Print your name and address on the reverse so that we can return the card to you.
- Attach this card to the back of the mailpiece, or on the front if space permits.

1. Article Addressed to:

DAN WARE  
 370 N WINCHESTER RD  
 APACHE JUNCTION, AZ 85217  
 AZ931 TS AMC362401

2. Article Number

(Transfer from service label)

7009 1410 0001 7124 0397

## COMPLETE THIS SECTION ON DELIVERY

A. Signature

X Mrs Dan Ware

 Agent Addressee

B. Received by (Printed Name)

MRS DAN WARE

C. Date of Delivery

8/12/10

D. Is delivery address different from item 1?  YesIf YES, enter delivery address below:  No

3. Service Type

 Certified Mail Express Mail Registered Return Receipt for Merchandise Insured Mail C.O.D.

4. Restricted Delivery? (Extra Fee)

 Yes

UNITED STATES POSTAL SERVICE



First-Class Mail  
Postage & Fees Paid  
USPS  
Permit No. G-10

- Sender: Please print your name, address, and ZIP+4 in this box •

**U.S. DEPARTMENT OF THE INTERIOR  
BUREAU OF LAND MANAGEMENT  
ARIZONA STATE OFFICE  
ONE NORTH CENTRAL AVENUE, SUITE 800  
PHOENIX, AZ 85004-4427**



If additional information is required, please contact TONY SMITH@ 602-417-9355. Please include your AMC serial number(s) on all correspondence.

Stephen K. Hansen  
Group Administrator  
Renewable and Mineral Resources

TS:lm:080910

August 9, 2010

In Reply Refer To:  
3800 (9310) TS  
AMC362401

CERTIFIED MAIL - RETURN RECEIPT REQUESTED No. 7009 1410 0001 7124 0410

NOTICE

OTIS LARSEN  
661 S HAWES RE #38  
MESA, ARIZONA 85208

---

AMC362401  
M&M

---

Mining Claim Location Notice(s) – Amendment(s) Required

Pursuant to Title 43 Code of Federal Regulations (CFR) 3832.1, this office received your notices of location for recording mining claims. In accordance with 43 CFR 3832.12, the claims listed above cannot be accepted as filed and must be amended as noted below.

The claim is an excess length. A placer claim cannot exceed one mile in length (5,280 feet). Your claim is 10,560' feet in length. When amending your claim, you can not take in any new ground and must conform to the Public Land Survey System. Also, there was no claim map provided. We need a map showing the location of the claim by township range and to the quarter section.

You must file an amendment for each claim listed above to correct the defects identified. An amendment must be recorded with the county prior to filing with the BLM. There is a \$10 BLM processing fee for each amendment. We must receive the amendments within 30 days of your receipt of this decision. If the amendments are not received within the 30-day timeframe the mining claims will be declared null and void.

**SENDER: COMPLETE THIS SECTION**

- Complete items 1, 2, and 3. Also complete item 4 if Restricted Delivery is desired.
- Print your name and address on the reverse so that we can return the card to you.
- Attach this card to the back of the mailpiece, or on the front if space permits.

1. Article Addressed to:

OTIS LARSEN  
 661 S HAWES RE #38  
 MESA, ARIZONA 85208  
 AZ931 TS AMC362401

2. Article Number

(Transfer from service label)

7009 1410 0001 7124 0410

**COMPLETE THIS SECTION ON DELIVERY**

A. Signature

X

Otis C. Larson

 Agent Addressee

B. Received by (Printed Name)

Otis C. Larson

C. Date of Delivery

08/12/10

D. Is delivery address different from item 1?

 Yes

If YES, enter delivery address below:

 No

3. Service Type

 Certified Mail Express Mail Registered Return Receipt for Merchandise Insured Mail C.O.D.


4. Restricted Delivery? (Extra Fee)

 Yes



UNITED STATES POSTAL SERVICE

PHOENIX AZ 850  
12 AUG 2010 PM 1:17



First-Class Mail  
Postage & Fees Paid  
USPS  
Permit No. G-10

- Sender: Please print your name, address, and ZIP+4 in this box •

**U.S. DEPARTMENT OF THE INTERIOR  
BUREAU OF LAND MANAGEMENT  
ARIZONA STATE OFFICE  
ONE NORTH CENTRAL AVENUE, SUITE 800  
PHOENIX, AZ 85004-4427**



If additional information is required, please contact TONY SMITH@ 602-417-9355. Please include your AMC serial number(s) on all correspondence.

Stephen K. Hansen  
Group Administrator  
Renewable and Mineral Resources

TS:lm:080910

August 9, 2010

In Reply Refer To:  
3800 (9310) TS  
AMC362401

CERTIFIED MAIL - RETURN RECEIPT REQUESTED No. 7009 1410 0001 7124 0427

NOTICE

JOSEPH GRIEGER  
7222 E JASMINE ST  
MESA, ARIZONA 85207

---

AMC362401  
M&M

---

Mining Claim Location Notice(s) – Amendment(s) Required

Pursuant to Title 43 Code of Federal Regulations (CFR) 3832.1, this office received your notices of location for recording mining claims. In accordance with 43 CFR 3832.12, the claims listed above cannot be accepted as filed and must be amended as noted below.

The claim is an excess length. A placer claim cannot exceed one mile in length (5,280 feet). Your claim is 10,560' feet in length. When amending your claim, you can not take in any new ground and must conform to the Public Land Survey System. Also, there was no claim map provided. We need a map showing the location of the claim by township range and to the quarter section.

You must file an amendment for each claim listed above to correct the defects identified. An amendment must be recorded with the county prior to filing with the BLM. There is a \$10 BLM processing fee for each amendment. We must receive the amendments within 30 days of your receipt of this decision. If the amendments are not received within the 30-day timeframe the mining claims will be declared null and void.

**SENDER: COMPLETE THIS SECTION**

- Complete items 1, 2, and 3. Also complete item 4 if Restricted Delivery is desired.
- Print your name and address on the reverse so that we can return the card to you.
- Attach this card to the back of the mailpiece, or on the front if space permits.

1. Article Addressed to:

JOSEPH GRIEGER  
 7222 E JASMINE ST  
 MESA, ARIZONA 85207  
 AZ931 TS AMC362401

RECEIVED  
 2010 AUG 13 P 3:00  
 PHOENIX, ARIZONA

**COMPLETE THIS SECTION ON DELIVERY**

A. Signature

X *Joseph A Grieger*

 Agent Addressee

B. Received by (Printed Name)

*J. Grieger*

C. Date of Delivery

*8-12-10*

D. Is delivery address different from item 1?  YesIf YES, enter delivery address below:  No

3. Service Type

 Certified Mail Express Mail Registered Return Receipt for Merchandise Insured Mail C.O.D.

4. Restricted Delivery? (Extra Fee)

 Yes

2. Article Number

(Transfer from service label)

7009 1410 0001 7124 0427

UNITED STATES POSTAL SERVICE



First-Class Mail  
Postage & Fees Paid  
USPS  
Permit No. G-10

- Sender: Please print your name, address, and ZIP+4 in this box •

**U.S. DEPARTMENT OF THE INTERIOR  
BUREAU OF LAND MANAGEMENT  
ARIZONA STATE OFFICE  
ONE NORTH CENTRAL AVENUE, SUITE 800  
PHOENIX, AZ 85004-4427**

If additional information is required, please contact TONY SMITH@ 602-417-9355. Please include your AMC serial number(s) on all correspondence.

Stephen K. Hansen  
Group Administrator  
Renewable and Mineral Resources

TS:lm:080910

**NOTICE!!**

**These documents have been scanned!**

**Do not place un-scanned documents beneath this notice!**

**Do not remove this notice from this file!**

GPO Jacket No. 560-102  
Print Order 61540  
Rise Business Services, LLC  
Job=AZ15 6/5/2019



Box Number= AZ15117



Claim Begin-End: AMC362401-AMC362401

**3 Transfers**



AZ15117-9

AMC361998-AMC362442

31 January 2013  
459 Indian Camp Rd  
Ogden, Utah, 84404

Rebecca Heick  
Group Administrator  
Lands and Minerals

References: 3800 (9310) AT AMC 362401, AMC 362442

Dear Mrs Heick:

I received your letter today. I wish to inform you that I have not been a member of any gold panning clubs in Arizona for at least 8 years. The one which I did belong to was named the Lost Waterman, or something like that, in Apache Junction and I have written to the secretary of that club several times over the last 8 years and told him to take my name off of the rolls. Obviously, that hasn't happened.

I no longer live in Arizona. I would like you to take my name off of the list of claim owners, which should have been done years ago.

Sincerely,  
Otis C. Larson Jr.

Relinquished off of claims.

AMC 362401, 362442, 362445

AT

RECEIVED  
M M A STATE OFFICE  
2013 FEB - 6 P 2:40  
PHOENIX, ARIZONA



**NOTICE!!**

**These documents have been scanned!**

**Do not place un-scanned documents beneath this notice!**

**Do not remove this notice from this file!**

GPO Jacket No. 560-102  
Print Order 61540  
Rise Business Services, LLC  
Job=AZ15 6/5/2019



Box Number= AZ15117



Claim Begin-End: AMC362401-AMC362401

**4 Annual Filings**



AZ15117-9

AMC361998-AMC362442

DEPARTMENT OF THE INTERIOR  
BUREAU OF LAND MANAGEMENT  
MINING CLAIMS

Run Date/Time: 9/5/2019

MC Maintenance Fees Paid Through the BLM Pay Portal  
(by Date Paid)

Page 292 Of 521

**CBS Receipt: 4548051**

Printed For Lead File # AMC362401

Agency Tracking ID: 1567106148

Assessment Year: 2020

Number of BLM Serial Nr: 5

Paid On: 8/29/2019

Total Amount Paid: \$990.00

Claim Name	BLM Serial No	Lead File No	Amount Paid
M & M	AMC362401	AMC362401	\$165.00
B & B	AMC362442	AMC362442	\$165.00
RIO SECO	AMC362444	AMC362442	\$165.00
SOARING EAGLE 2	AMC362445	AMC362442	\$165.00
STANTON ROCKER 1	AMC364399	AMC364399	\$330.00

**United States Department of the Interior**  
**Bureau of Land Management**  
 BUSINESS & SUPPORT SVCS DIV  
 ONE N CENTRAL AVE SUITE 800  
 PHOENIX, AZ 85004 -4427  
 Phone: 602-417-9200

Receipt

No: 4548051

<b>Transaction #:</b> 4669081	
<b>Date of Transaction:</b> 08/29/2019	
CUSTOMER:	
	DAN WARE P.O. BOX 1200 APACHE JUNCTION, AZ 85117 US

LINE #	QTY	DESCRIPTION	REMARKS	UNIT PRICE	TOTAL
1	1.00	LOCATABLE MINERALS / MINING CLAIMS- NOT NEW-UNADJUD, ONE AUTH NO. ONLY / MINING CLAIM MONEY RECEIVED <b>CASES:</b> AMC362401/\$990.00		- n/a -	990.00
<b>TOTAL:</b>					<b>\$990.00</b>

PAYMENT INFORMATION					
NOTE: Items will appear on credit card statement as "BLM O Mining Claim".					
1	AMOUNT:	990.00	POSTMARKED:	N/A	
	TYPE:	CREDIT CARD	RECEIVED:	08/29/2019	
	NAME:	DAN WARE P.O. BOX 1200 APACHE JUNCTION AZ 85117 US			
	CARD NO:	XXXXXXXXXXXX6483	AUTH CODE:	171479	
	NAME ON CARD:	DAN WARE			
	SIGNATURE:	INTERNET			

REMARKS

This receipt was generated by the automated BLM Collections and Billing System and is a paper representation of a portion of the official electronic record contained therein.

DEPARTMENT OF THE INTERIOR  
BUREAU OF LAND MANAGEMENT  
MINING CLAIMS

Run Date/Time: 9/11/2018

MC Maintenance Fees Paid Through the BLM Pay Portal  
(by Date Paid)

Page 564 Of 723

**CBS Receipt: 4250988**

Printed For Lead File # AMC362401

Agency Tracking ID: 1535653638

Assessment Year: 2019

Paid On: 8/30/2018

Number of BLM Serial Nr: 5

Total Amount Paid: \$930.00

Claim Name	BLM Serial No	Lead File No	Amount Paid
M & M	AMC362401	AMC362401	\$155.00
B & B	AMC362442	AMC362442	\$155.00
RIO SECO	AMC362444	AMC362442	\$155.00
SOARING EAGLE 2	AMC362445	AMC362442	\$155.00
STANTON ROCKER 1	AMC364399	AMC364399	\$310.00

**United States Department of the Interior**  
**Bureau of Land Management**  
 BUSINESS & SUPPORT SVCS DIV  
 ONE N CENTRAL AVE SUITE 800  
 PHOENIX, AZ 85004 -4427  
 Phone: 602-417-9200

Receipt

No: 4250988

<b>Transaction #:</b> 4366496	
<b>Date of Transaction:</b> 08/30/2018	
CUSTOMER:	
DAN R WARE 370 N. WINCHESTER RD. APACHE JUNCTION, AZ 85119 US	

LINE #	QTY	DESCRIPTION	REMARKS	UNIT PRICE	TOTAL
1	1.00	LOCATABLE MINERALS / MINING CLAIMS-NOT NEW-UNADJUD, ONE AUTH NO. ONLY / MINING CLAIM MONEY RECEIVED CASES: AMC362401/\$930.00		- n/a -	930.00
<b>TOTAL:</b>					<b>\$930.00</b>

PAYMENT INFORMATION				
NOTE: Items will appear on credit card statement as "BLM O Mining Claim".				
1	AMOUNT:	930.00	POSTMARKED:	N/A
	TYPE:	CREDIT CARD	RECEIVED:	08/30/2018
	NAME:	DAN R WARE 370 N. WINCHESTER RD. APACHE JUNCTION AZ 85119 US		
	CARD NO:	XXXXXXXXXXXX1338	AUTH CODE:	05118C
	NAME ON CARD:	DAN R WARE		
	SIGNATURE:			

REMARKS

This receipt was generated by the automated BLM Collections and Billing System and is a paper representation of a portion of the official electronic record contained therein.

Run Date: 08/28/17

Run Time: 12:44 PM

**DEPARTMENT OF THE INTERIOR  
BUREAU OF LAND MANAGEMENT  
MINING CLAIMS**

**MC Maintenance Fees Paid Through the BLM Pay Portal**

**CBS Receipt: 3951255**

Printed For Lead File # AMC362401

Agency Tracking ID: 1503429948

Assessment Year: 2018

Number of BLM Serial Nr: 5

Paid On: 08/22/2017

Total Amount Paid: \$930.00

Claim Name	BLM Serial No	Lead File No	Amount Paid
M & M	AMC362401	AMC362401	\$155.00
B & B	AMC362442	AMC362442	\$155.00
RIO SECO	AMC362444	AMC362442	\$155.00
SOARING EAGLE 2	AMC362445	AMC362442	\$155.00
STANTON ROCKER 1	AMC364399	AMC364399	\$310.00

**United States Department of the Interior**  
**Bureau of Land Management**  
 BUSINESS & SUPPORT SVCS DIV  
 ONE N CENTRAL AVE SUITE 800  
 PHOENIX, AZ 85004 -4427  
 Phone: 602-417-9200

Receipt

No: 3951255

<b>Transaction #:</b> 4060984	
<b>Date of Transaction:</b> 08/22/2017	
CUSTOMER:	
	DAN WARE 2204 W. APACHE TRAIL APACHE JUNCTION, AZ 85120 US

LINE #	QTY	DESCRIPTION	REMARKS	UNIT PRICE	TOTAL
1	1.00	LOCATABLE MINERALS / MINING CLAIMS- NOT NEW-UNADJUD, ONE AUTH NO. ONLY / MINING CLAIM MONEY RECEIVED CASES: AMC362444/\$930.00		- n/a -	930.00
<b>TOTAL:</b>					<b>\$930.00</b>

PAYMENT INFORMATION			
NOTE: Items will appear on credit card statement as "BLM O Mining Claim".			
1	AMOUNT:	930.00	POSTMARKED: N/A
	TYPE:	CREDIT CARD	RECEIVED: 08/22/2017
	NAME:	DAN WARE 2204 W. APACHE TRAIL APACHE JUNCTION AZ 85120 US	
	CARD NO:	XXXXXXXXXXXX6483	AUTH CODE: 172998
	NAME ON CARD:	DAN WARE	
	EXPIRES:	03/2021	
	SIGNATURE:		

REMARKS

This receipt was generated by the automated BLM Collections and Billing System and is a paper representation of a portion of the official electronic record contained therein.

Run Date: 09/14/16

Run Time: 01:48 PM

**DEPARTMENT OF THE INTERIOR  
BUREAU OF LAND MANAGEMENT  
MINING CLAIMS**

**MC Maintenance Fees Paid Through the BLM Pay Portal**

**CBS Receipt: 3647411**

Printed For Lead File # AMC362401

Agency Tracking ID: 1472579925

Assessment Year: 2017

Number of BLM Serial Nr: 1

Paid On: 08/30/2016

Total Amount Paid: \$155.00

Claim Name	BLM Serial No	Lead File No	Amount Paid
M & M	AMC362401	AMC362401	\$155.00



**United States Department of the Interior**  
**Bureau of Land Management**  
 BUSINESS & SUPPORT SVCS DIV  
 ONE N CENTRAL AVE SUITE 800  
 PHOENIX, AZ 85004 -4427  
 Phone: (602) 417-9200

Receipt

No: 3647411

<b>Transaction #:</b> 3751398	
<b>Date of Transaction:</b> 08/30/2016	
CUSTOMER:	
WARE ENTERPRISES LLC 2204 W APACHE TRAIL APACHE JUNCTION, AZ 85120 US	

LINE #	QTY	DESCRIPTION	REMARKS	UNIT PRICE	TOTAL
1	1.00	LOCATABLE MINERALS / MINING CLAIMS- NOT NEW-UNADJUD, ONE AUTH NO. ONLY / MINING CLAIM MONEY RECEIVED CASES: AMC362401/\$155.00		- n/a -	155.00
<b>TOTAL:</b>					<b>\$155.00</b>

PAYMENT INFORMATION			
NOTE: Items will appear on credit card statement as "BLM O Mining Claim".			
1	AMOUNT:	155.00	POSTMARKED: N/A
	TYPE:	CREDIT CARD	RECEIVED: 08/30/2016
	NAME:	WARE ENTERPRISES LLC 2204 W APACHE TRAIL APACHE JUNCTION AZ 85120 US	
	CARD NO:	XXXXXXXXXXXX1313	AUTH CODE: 145492
	NAME ON CARD:	WARE ENTERPRISES LLC	
	EXPIRES:	08/2018	
	SIGNATURE:		

REMARKS

This receipt was generated by the automated BLM Collections and Billing System and is a paper representation of a portion of the official electronic record contained therein.

Run Date: 09/08/15

Run Time: 09:20 AM

**DEPARTMENT OF THE INTERIOR  
BUREAU OF LAND MANAGEMENT  
MINING CLAIMS**

**MC Maintenance Fees Paid Through the BLM Pay Portal**

**CBS Receipt: 3377921**

Printed For Lead File # AMC362401

Agency Tracking ID: 1440619003

Assessment Year: 2016

Number of BLM Serial Nr: 5

Paid On: 08/26/2015

Total Amount Paid: \$930.00

Claim Name	BLM Serial No	Lead File No	Amount Paid
M & M	AMC362401	AMC362401	\$155.00
B & B	AMC362442	AMC362442	\$155.00
RIO SECO	AMC362444	AMC362442	\$155.00
SOARING EAGLE 2	AMC362445	AMC362442	\$155.00
STANTON ROCKER 1	AMC364399	AMC364399	\$310.00

**United States Department of the Interior**  
**Bureau of Land Management**  
 BUSINESS & SUPPORT SVCS DIV  
 ONE N CENTRAL AVE SUITE 800  
 PHOENIX, AZ 85004 -4427  
 Phone: (602) 417-9200

Receipt

No: 3377921

<b>Transaction #:</b> 3476173	
<b>Date of Transaction:</b> 08/26/2015	
CUSTOMER:	
DAN WARE PO. BOX1200 APACHE JUNCTION,AZ 85117 US	

LINE #	QTY	DESCRIPTION	REMARKS	UNIT PRICE	TOTAL
1	1.00	LOCATABLE MINERALS / MINING CLAIMS- NOT NEW-UNADJUD,ONE AUTH NO. ONLY / MINING CLAIM MONEY RECEIVED <b>CASES: AMC364399/\$930.00</b>		- n/a -	930.00
<b>TOTAL:</b>					<b>\$930.00</b>

PAYMENT INFORMATION			
NOTE: Items will appear on credit card statement as "BLM O Mining Claim".			
1	AMOUNT:	930.00	POSTMARKED: N/A
	TYPE:	CREDIT CARD	RECEIVED: 08/26/2015
	NAME:	DAN WARE PO. BOX1200 APACHE JUNCTION AZ 85117 US	
	CARD NO:	XXXXXXXXXXXX6483	AUTH CODE: 175291
	NAME ON CARD:	DAN WARE	
	EXPIRES:	09/2017	
	SIGNATURE:		

REMARKS

This receipt was generated by the automated BLM Collections and Billing System and is a paper representation of a portion of the official electronic record contained therein.

Run Date: 08/20/14

45

Run Time: 03:40 PM

362401

362442

364399

**DEPARTMENT OF THE INTERIOR  
BUREAU OF LAND MANAGEMENT  
MINING CLAIMS**

**MC Maintenance Fees Paid Through the BLM Pay Portal**

**CBS Receipt: 3105089**

Agency Tracking ID: 627050568

Assessment Year: 2015

Number of BLM Serial Nr: 5

Paid On : 08/18/2014

Total Amount Paid: \$930.00

Claim Name	BLM Serial No	Lead File No	Case Type	Amount Paid
M & M	AMC362401	AMC362401	384201	\$155.00
B & B	AMC362442	AMC362442		\$155.00
RIO SECO	AMC362444			\$155.00
SOARING EAGLE 2	AMC362445			\$155.00
STANTON ROCKER 1	AMC364399	AMC364399		\$310.00

**United States Department of the Interior**  
**Bureau of Land Management**  
 BUSINESS & SUPPORT SVCS DIV  
 ONE N CENTRAL AVE SUITE 800  
 PHOENIX, AZ 85004 -4427  
 Phone: (602) 417-9200

Receipt

No: 3105089

<b>Transaction #:</b> 3196696	
<b>Date of Transaction:</b> 08/18/2014	
<b>CUSTOMER:</b>	
DAN WARE P.O. BOX 1200 APACHE JUNCTION, AZ 85117	

LINE #	QTY	DESCRIPTION	REMARKS	UNIT PRICE	TOTAL
1	1.00	LOCATABLE MINERALS / MINING CLAIMS- NOT NEW-UNADJUD, ONE AUTH NO. ONLY / MINING CLAIM MONEY RECEIVED <b>CASES: AMC362444/\$930.00</b>		- n/a -	930.00
<b>TOTAL:</b>					<b>\$930.00</b>

PAYMENT INFORMATION			
NOTE: Items will appear on credit card statement as "BLM O Mining Claim".			
1	AMOUNT:	930.00	POSTMARKED: N/A
	TYPE:	CREDIT CARD	RECEIVED: 08/18/2014
	NAME:	DAN WARE P.O. BOX 1200 APACHE JUNCTION AZ 85117	
	CARD NO:	XXXXXXXXXXXX6483	AUTH CODE: 191365
	NAME ON CARD:	DAN WARE	
	EXPIRES:	09/2017	
	SIGNATURE:		

REMARKS

This receipt was generated by the automated BLM Collections and Billing System and is a paper representation of a portion of the official electronic record contained therein.

UNITED STATES  
DEPARTMENT OF THE INTERIOR  
BUREAU OF LAND MANAGEMENT  
**MAINTENANCE FEE PAYMENT FORM FOR  
LODE CLAIMS, MILL SITES, AND TUNNEL SITES**

362401  
362442  
364399

Remitter Name: Dan Ware  
Mailing Address: P.O. Box 1200  
City, State, Zip: Apache Junction, Az. 85217

Check here if this is a change of address.

**FOR COUNTY RECORDER'S USE**

*Paid check # 1437*

No. of claims/sites 6 (5+1 at 40 acres)  
x \$140 per claim/site  
Total due BLM \$ 840<sup>00</sup>

- The maintenance fee may be paid by cash, check, money order, Bureau of Land Management (BLM) Declining Deposit Account, or credit card (VISA, American Express, Discover, or MasterCard). Payments must be remitted to the BLM State Office where your claim or site is recorded and received on or before September 1. If the payment is mailed, the envelope must be postmarked by a bona fide delivery service on or before September 1 and received at the proper BLM State Office within 15 calendar days after the due date. Payments may also be made by telephone using a credit card. A complete listing of BLM State Offices with their addresses and phone numbers can be found at <http://www.blm.gov>.
- The maintenance fee for the following claim(s)/site(s) applies to the assessment year \_\_\_\_\_.

CLAIM/SITE NAME	BLM SERIAL NO.	
Rio Seco	20 acres AMC - 362444	140 <sup>00</sup>
B+B	20 acres AMC - 362442	140 <sup>00</sup>
m+m	20 acres AMC - 362401	140 <sup>00</sup>
Soaring Eagle II	20 acres AMC - 362445	140 <sup>00</sup>
Stanton Rocker 1	40 acres AMC - 364399	280 <sup>00</sup>

RECEIVED  
BLM AZ STATE OFFICE  
2013 AUG 28 P 11:44  
PHOENIX, ARIZONA

Use a separate sheet for additional claim/site names, serial numbers, and claimant names and addresses

(Continued on page 2)

ENTERED  
SEP - 6 2013  
 BY: BE

Receipt # 268  
2868294  
MAH

CERTIFIED MAIL™

Recreation Mountain Treasure Hunters  
P.O. Box 1200  
Apache Junction, AZ 85217




7012 1640 0000 1509 4905



UNITED STATES  
POSTAL SERVICE

1000



PHOENIX, ARIZONA

AUG 28 P 1:44

RECEIVED  
STATE OFFICE

U.S. POSTAGE  
PAID  
APACHE JUNCTION, A.  
85120  
AUG 27, 13  
AMOUNT

\$6.11

00029886-02

RETURN RECEIPT  
REQUESTED

Bureau of Land Management  
Arizona State office  
1 North Central Ave, Suite 800  
Phoenix, Arizona 85004

8500484427






P.O. Box 1200  
Apache Junction, AZ 85217

RETURN RECEIPT  
REQUESTED

**CERTIFIED MAIL™**



7012 1640 0000 1509 4905



UNITED STATES  
POSTAL SERVICE

1000



PHOENIX, ARIZONA

AUG 28 P 1:44

RECEIVED  
BLM AZ STATE OFFICE


U.S. POSTAGE  
PAID  
APACHE JUNCTION, AZ  
85120  
AUG 27, '13  
AMOUNT

\$6.11

00029886-02

Bureau of Land Management  
Arizona State office  
1 North Central Ave, Suite 800  
Phoenix, Arizona 85004

8500434427





**United States Department of the Interior**  
**Bureau of Land Management**  
 LANDS/RECREATION & PLANNING  
 ONE N CENTRAL AVE  
 PHOENIX, AZ 85004 -2203  
 Phone: 602-417-9200

Receipt

No: 2868294

<b>Transaction #:</b> 2954252	
<b>Date of Transaction:</b> 08/29/2013	
CUSTOMER:	
DAN WARE PO BOX 1200 APACHE JUNCTION, AZ 85217-1200 US	

LINE #	QTY	DESCRIPTION	REMARKS	UNIT PRICE	TOTAL
1	1.00	LOCATABLE MINERALS / MINING CLAIMS- NOT NEW-UNADJUD, ONE AUTH NO. ONLY / MINING CLAIM MONEY RECEIVED CASES: AMC362444/\$840.00	MAINT FEE PYMNT (6) 2014	- n/a -	840.00
<b>TOTAL:</b>					<b>\$840.00</b>

PAYMENT INFORMATION					
1	AMOUNT:	840.00	POSTMARKED:	08/27/2013	
	TYPE:	CHECK	RECEIVED:	08/28/2013	
	CHECK NO:	1437			
	NAME:	SUPERSTITION MOUNTAIN TREASURE HUNTERS INC 940 W APACHE TRAIL APACHE JUNCTION AZ 85120 US			

REMARKS

This receipt was generated by the automated BLM Collections and Billing System and is a paper representation of a portion of the official electronic record contained therein.

**United States Department of the Interior  
Bureau of Land Management  
LANDS/RECREATION & PLANNING  
ONE N CENTRAL AVE  
PHOENIX, AZ 85004 -2203  
Phone: 602-417-9200**

Receipt

No: 2774157

<b>Transaction #:</b> 2858446	
<b>Date of Transaction:</b> 04/15/2013	
CUSTOMER:	
DAN WARE PO BOX 1200 APACHE JUNCTION, AZ 85217-1200 US	

LINE #	QTY	DESCRIPTION	REMARKS	UNIT PRICE	TOTAL
1	1.00	LOCATABLE MINERALS / MINING CLAIMS-NOT NEW-UNADJUD, ONE AUTH NO. ONLY / MINING CLAIM MONEY RECEIVED CASES: AMC362401/\$40.00	AMENDMENTS - 4	- n/a -	40.00
<b>TOTAL:</b>					<b>\$40.00</b>

PAYMENT INFORMATION					
1	AMOUNT:	40.00	POSTMARKED:	04/10/2013	
	TYPE:	CHECK	RECEIVED:	04/12/2013	
	CHECK NO:	1426			
	NAME:	SUPERSTITION MOUNTAIN TREASURE HUNTERS INC PO BOX 1200 APACHE JUNCTION AZ 85217-1200 US			

REMARKS

This receipt was generated by the automated BLM Collections and Billing System and is a paper representation of a portion of the official electronic record contained therein.

Amc ~~362401~~  
362442  
362444  
362445

Amended

amendments filed directly  
on top of location notices  
4/23/13  
AT

~~Amc 362701~~  
 Amc 364399  
 Amc 362705  
 Amc 362442

362401

RECEIVED  
 BLM AZ STATE OFFICE  
 PHOENIX, ARIZONA  
 2012 AUG 29 P 3:00

RECEIVED  
 BLM AZ STATE OFFICE  
 PHOENIX, ARIZONA  
 2011 AUG 22 A 7:50  
 BLM Date Stamp

**MAINTENANCE FEE PAYMENT**

Claimant Name: Dan Ware  
 Address: P.O. Box 1200  
 City: Apache Jct. State: Az Zip: 85217  
 Telephone: 480-720-7486  
 E-mail address: \_\_\_\_\_  
 Signature: Dan Ware

Check here if this is a change of address.

Reling  
 80  
 80  
 80  
 140  
 40 X

LINE NO.	AMC NUMBER	CLAIM/SITE NAME	COUNTY RECORDER DATA (If available)	TWP	RNG	SEC
1	362705	Desert Rose 1	2006-0510015	2S	6W	19/20
2	362445	Soaring Eagle 2		12N	2W	12/13
3	362401	Midget mim		9N	10E	5/6-7
4	362442	B+B	2003-015410	9N	10E	7/8-18
5	362444	Rio Seco	2006-058036	2S	15E	5/8-9
6	364399	Stanton Rocker 1	2005-3835835	9N	4W	18
7						
8						
9						
10						

List additional claims on Form MCF114.

Bureau of Land Management  
 Arizona State Office  
 www.blm.gov/az/

No. of Claims: 6 x \$140 = \$840.00  
 Check No: 1358 Init. SWB  
 Receipt No.: 2410807  
 For BLM Use Only

Form: MCF112  
 Revised July 2009

This form is available from the Arizona Department of Mines and Mineral Resources and may be reproduced.

\$4340 - 840 = \$3,500 due  
 Reling. Amc 362705 refunded \$140 AT  
 Pd #140 add'l Amc 364399

NO. OF CLAIMS 6  
 AMOUNT \$840.00  
 RECEIPT NO. 2644837  
 NIT. AT

ENTERED INTO COMPUTER  
 9/11/12 AT

Dan Ware  
P.O. Box 1200  
Apache Jct. Az. 85217


RECEIVED  
BLM AZ STATE OFFICE

2012 AUG 29 P 3:00

PHOENIX, ARIZONA  
Bureau of Land Management

One N. Central Ave

Phoenix, Az. 85004-2203



8500434414




Dan Ware  
P.O. Box 1200  
Apache Jct. Az. 85217

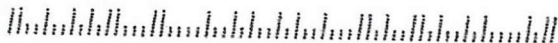
RECEIVED  
BLM AZ STATE OFFICE

2012 AUG 29 P 3:00

PHOENIX, ARIZONA  
Bureau of Land Management  
One N. Central Ave  
Phoenix, Az. 85004-2203



8500484414



**United States Department of the Interior**  
**Bureau of Land Management**  
 LANDS/RECREATION & PLANNING  
 ONE N CENTRAL AVE  
 PHOENIX, AZ 85004 -2203  
 Phone: 602-417-9200

Receipt

No: 2644837

<b>Transaction #:</b> 2725598	
<b>Date of Transaction:</b> 08/30/2012	
CUSTOMER:	
DAN WARE PO BOX 1200 APACHE JUNCTION, AZ 85117-4048 US	

LINE #	QTY	DESCRIPTION	REMARKS	UNIT PRICE	TOTAL
1	1.00	LOCATABLE MINERALS / MINING CLAIMS-NOT NEW-UNADJUD, ONE AUTH NO. ONLY / MINING CLAIM MONEY RECEIVED <b>CASES: AMC362705/\$840.00</b>	MAINT FEE PYMNT (6) 2013	- n/a -	840.00
<b>TOTAL:</b>					<b>\$840.00</b>

PAYMENT INFORMATION			
1	AMOUNT:	840.00	POSTMARKED: N/A
	TYPE:	CHECK	RECEIVED: 08/29/2012
	CHECK NO:	1395	
	NAME:	SUPERSTITION MOUNTAIN TREASURE HUNTERS INC 940 W APACHE TRAIL APACHE JUNCTION AZ 85120 US	

REMARKS

This receipt was generated by the automated BLM Collections and Billing System and is a paper representation of a portion of the official electronic record contained therein.

*Refunded 4,140 for  
 AMC 362705 - Relinquished  
 4/26/13 AT*

**Authorized Date**04/24/2013

**Instructions to Accounts**AZ BLM REFUND \$140 TO SUPERSTITION MOUNTAIN TREASURE  
HUNTERS INC FOR INSUFFICIENT 2013 MAINTENANCE FEES PAID  
ON AMC362705 RECEIPT #2644837 AT

**Login ID**2393

**Entry Date**04/24/2013

**Total Amount**\$140.00

AMC 362442  
 362401  
 362393  
 362705

**MAINTENANCE FEE PAYMENT**

Claimant Name: Dan Ware  
 Address: P.O. Box 1200  
 City: Apache Jet. State: Az Zip: 85217  
 Telephone: 480-720-7486  
 E-mail address: \_\_\_\_\_  
 Signature: Dan Ware

Check here if this is a change of address.

RECEIVED  
 BLM AZ STATE OFFICE  
 2011 AUG 22 A 7:50  
 PHOENIX, ARIZONA  
 BLM  
 Date  
 Stamp

LINE NO.	AMC NUMBER	CLAIM/SITE NAME	COUNTY RECORDER DATA (If available)	TWP	RNG	SEC
1	362705	Desert Rose 1	2006-0510015	2S	6W	19/20
2	362445	Soaring Eagle 2		12N	2W	12/13
3	362401	Midget		9N	10E	5/6-7
4	362442	B+B	2003-015410	9N	10E	7/8-18
5	362444	Rio Seco	2006-058036	2S	15E	5/8-9
6	364399	Stanton Rocker 1		9N	4W	18
7						
8						
9						
10						

ENTERED INTO COMPUTER  
 SEP 02 2011

List additional claims on Form MCF114.

Bureau of Land Management  
 Arizona State Office  
 www.blm.gov/az/

No. of Claims: 6 x \$140 = 840.00  
 Check No: 1358 Init. SPB  
 Receipt No.: 2410801  
 For BLM Use Only



United States Department of the Interior  
 Bureau of Land Management  
 LANDS/RECREATION & PLANNING  
 ONE N CENTRAL AVE  
 PHOENIX, AZ 85004 -2203  
 Phone: 602-417-9200

Receipt

No: 2410807

<b>Transaction #:</b> 2486144	
<b>Date of Transaction:</b> 08/22/2011	
<b>CUSTOMER:</b>	
DAN WARE PO BOX 1200 APACHE JUNCTION, AZ 85217-1200 US	<b>SEP 02 2011</b>

LINE #	QTY	DESCRIPTION	REMARKS	UNIT PRICE	TOTAL
1	1.00	LOCATABLE MINERALS / MINING CLAIMS-NOT NEW-UNADJUD, ONE AUTH NO. ONLY / MINING CLAIM MONEY RECEIVED CASES: AMC362705/\$840.00	MAINT-6	- n/a -	840.00
<b>TOTAL:</b>					<b>\$840.00</b>

PAYMENT INFORMATION					
1	AMOUNT:	840.00	POSTMARKED:	08/17/2011	
	TYPE:	CHECK	RECEIVED:	08/22/2011	
	CHECK NO:	1358			
	NAME:	SUPERSTITION MOUNTAIN TREASURE HUNTERS INC 940 W APACHE TRAIL APACHE JUNCTION AZ 85120-5408 US			

REMARKS

This receipt was generated by the automated BLM Collections and Billing System and is a paper representation of a portion of the official electronic record contained therein.

Dan Ware  
P.O. Box 200  
Apache Jct., Az. 85117

RECEIVED  
PRIVATE OFFICE  
2011 AUG 19 P 3:15  
PHOENIX, ARIZONA

UNITED STATES POSTAGE  
129  
5175 00.44<sup>0</sup> PB9590932  
0927 MAILED FROM ZIP CODE 85220  
AUG 17 11

Bureau of Land Management  
One North Central Ave. Suite 800  
Phoenix, Az. 85004

8500484427



AMC 362705  
 AMC 362442  
 AMC 362401  
 AMC 364399

**MAINTENANCE FEE PAYMENT**

Claimant Name: Don Ware  
 Address: P.O. Box 1200  
 City: Apache Jct. State: Az Zip: 85117  
 Telephone: 780-720-7489  
 E-mail address: \_\_\_\_\_  
 Signature: Don Ware

Check here if this is a change of address.

RECEIVED  
 BLM AZ STATE OFFICE  
 2010 AUG - 3 A 7:52  
 PHOENIX, ARIZONA  
 BLM  
 Date  
 Stamp

LINE NO.	AMC NUMBER	CLAIM/SITE NAME	COUNTY RECORDER DATA (If available)	TWP	RNG	SEC
1	362705	Desert Rose #I	2006-0510015	2 S	6 W	19/20
2	362445	Soaring Eagle #II		12 N	2 W	12/13
3	362401	Midget Mining		9 N	10 E	5/6/7
4	362442	B & B	2003-015410	9 N	10 E	7/8/18
5	362444	Rio Seco	2006-058036	5 S	15 E	5/8/9
6	364399	Stanton Rucker #1		9 N	4 W	18
7						
8			ENTERED INTO COMPUTER			
9			AUG 27 2010			
10						

List additional claims on Form MCF114.

Bureau of Land Management  
 Arizona State Office  
 www.blm.gov/az/

No. of Claims: 6 x \$140 = 840.00  
 Check No: \_\_\_\_\_ Init. SW  
 Receipt No.: 2183468  
 For BLM Use Only

Form: MCF112  
 Revised July 2009

The address for the claimant needs to be updated for the highlighted claims.

**United States Department of the Interior**  
**Bureau of Land Management**  
 LANDS/RECREATION & PLANNING  
 ONE N CENTRAL AVE  
 PHOENIX, AZ 85004 -2203  
 Phone:

Receipt

No: 2183468

<b>Transaction #:</b> 2253101		<b>ENTERED INTO COMPUTER</b>
<b>Date of Transaction:</b> 08/04/2010		
<b>CUSTOMER:</b>	DAN WARE PO BOX 1200 APACHE JUNCTION, AZ 85217-1200 US	AUG 27 2010

LINE #	QTY	DESCRIPTION	REMARKS	UNIT PRICE	TOTAL
1	1.00	LOCATABLE MINERALS / MINING CLAIMS-NOT NEW-UNADJUD, ONE AUTH NO. ONLY / MINING CLAIM MONEY RECEIVED CASES: AMC362705/\$840.00	MAINT-6	- n/a -	840.00
<b>TOTAL:</b>					<b>\$840.00</b>

PAYMENT INFORMATION					
1	AMOUNT:	840.00	POSTMARKED:	07/27/2010	
	TYPE:	CHECK	RECEIVED:	08/03/2010	
	CHECK NO:	1299			
	NAME:	SUPERSTITION MOUNTIAN TREASURE HUNTERS INC 2204 W APACHE TRAIL APACHE JUNCTION AZ 85217-1200 US			

REMARKS

This receipt was generated by the automated BLM Collections and Billing System and is a paper representation of a portion of the official electronic record contained therein.

**List of Proprietors**

WARE DAN[2221719], 370 N WINCHESTER RD, , APACHE JUNCTION, AZ, 851191434, P, MATCHED ✓  
WARE DAN[2272331], 940 W APACHE TRL, , APACHE JUNCTION, AZ, 851205408, P, MATCHED ✓

Select

Cancel

# Customer Name Update Screen

**System ID:MC**

Name: WARE DAN

**Lookup**

**Proprietor #:** 2221719

Renumber To:

Category: P - PRIVATE

Address: PO BOX 1200

*Address Updated*  
**ENTERED INTO COMPUTER**

City: APACHE JUNCTION

State: AZ

Zip: 851174048

**SEP 24 2010<sup>PK</sup>**

**Save**

Save/Override DataFlux

**Delete**

**Renumber**

Customer details successfully saved for Customer Id 2221719

# Customer Name Update Screen

**System ID:MC**

Name: WARE DAN

**Lookup**

**Proprietor #:** 2221719

Renumber To:

Category: P - PRIVATE

Address: 370 N WINCHESTER RD

← Previous Address

City: APACHE JUNCTION

State: AZ

Zip: 851191434

**Save**

Save/Override DataFlux

**Delete**

**Renumber**



United States Department of the Interior  
 Bureau of Land Management  
 BUSINESS & SUPPORT SVCS DIV  
 ONE N CENTRAL AVE SUITE 800  
 PHOENIX, AZ 85004 -4427  
 Phone: (602) 417-9200

Receipt

No: 1971145

<b>Transaction #:</b> 2035016	
<b>Date of Transaction:</b> 08/05/2009	
<b>CUSTOMER:</b>	DAN WARE PO BOX 1200 APACHE JUNCTION, AZ 85217-1200 US

LINE #	QTY	DESCRIPTION	REMARKS	UNIT PRICE	TOTAL
1	1.00	LOCATABLE MINERALS / MINING CLAIMS-NOT NEW-UNADJUD, ONE AUTH NO. ONLY / MINING CLAIM MONEY RECEIVED CASES: AMC362705/\$840.00	MAINT 2010	- n/a -	840.00
<b>TOTAL:</b>					<b>\$840.00</b>

PAYMENT INFORMATION					
1	AMOUNT:	840.00	POSTMARKED:	07/29/2009	
	TYPE:	CHECK	RECEIVED:	08/03/2009	
	CHECK NO:	1229			
	NAME:	SUPERSTITION MOUNTAIN TREASURE HUNTERS INC PO BOX 1200 APACHE JUNCTION AZ 85217-1200 US			

REMARKS

This receipt was generated by the automated BLM Collections and Billing System and is a paper representation of a portion of the official electronic record contained therein.

AMC 362393  
 362705  
 362401  
 362442

**MAINTENANCE FEE PAYMENT**

Claimant Name: Dan Ware  
 Address: P.O. Box 1200  
 City: Apache Junction State: AZ zip: 85217  
 Telephone: 480-720-7489  
 E-mail address: \_\_\_\_\_  
 Signature: Dan Ware

Check here if this is a change of address.

RECEIVED  
 BLM AZ STATE OFFICE  
 2009 AUG - 3 A 8:43  
 PHOENIX, ARIZONA  
 BLM  
 Date  
 Stamp

LINE NO.	AMC NUMBER	CLAIM/SITE NAME	COUNTY RECORDER DATA (If available)	TWP	RNG	SEC
1	L 362705	Desert Rose I	2006-05/0015	2 S	6 W	19/20
2	362445	Soaring Eagle II		12 N	2 W	12/13
3	L 362401	Midget		9 N	10 E	5/6/7
4	L 362442	B & B	2003-015410	9 N	10 E	7/8/18
5	362444	Rio Seco	2006-058036	5 S	15 E	5/8/9
6	364399	STANTON Rocker 1	FEE <sup>H</sup> 3835835	9 N	4 W	18
7						
8						
9						
10						

List additional claims on Form MCF114.

Bureau of Land Management  
 Arizona State Office  
[www.az.blm.gov](http://www.az.blm.gov)

No. of Claims: 6 x \$140 840 <sup>00</sup>/<sub>xx</sub>  
 Check No: 1229 Init. SMJ  
 Receipt No.: 1971145  
 For BLM Use Only

Form: MCF112  
 Revised July 2005

This form is available from the Arizona Department of Mines and Mineral Resources and may be reproduced.

ENTERED INTO COMPUTER  
 8/20/09 SMJ

AMC 362401  
 AMC 362442  
 AMC 362705  
 AMC 364399

**MAINTENANCE FEE PAYMENT**

Claimant Name: DAN WARE  
 Address: P.O. BOX 1200  
 City: APACHE JCT, State: AZ Zip: 85217  
 Telephone: 480-726-7489  
 E-mail address: \_\_\_\_\_  
 Signature: Dan Ware

RECEIVED  
 BLM AZ STATE OFFICE  
 PHOENIX, ARIZONA  
 2008 AUG 19 A 10: 22  
 BLM  
 Date  
 Stamp

Check here if this is a change of address.

LINE NO.	AMC NUMBER	CLAIM/SITE NAME	COUNTY RECORDER DATA (If available)	TWP	RNG	SEC
1	362705	DESERT ROSE 1	2006-0510015	25	6W	19/20
2	362445	SOARING EAGLE 2		12N	2W	12/13
3	362401	MIDGET		9N	10E	5/6/7
4	362442	B & B	2003-015410	9N	10E	7/8/18
5	362444	RIO SECO	2006-058036	52	15E	5/8/9
6	364399	STANTON ADCKER 1	FEE# 3835835	9N	4W	18
7						
8						
9						
10						

List additional claims on Form MCF114.

Bureau of Land Management  
 Arizona State Office  
[www.az.blm.gov](http://www.az.blm.gov)

No. of Claims: 6 x \$125 = 750.00  
 Check No: 6551 Init. SPR  
 Receipt No.: 1764998  
 For BLM Use Only

Form: MCF112  
 Revised July 2005

This form is available from the Arizona Department of Mines and Mineral Resources and may be reproduced.

RE 9/8/08

ENTERED IN COMPUTER

**United States Department of the Interior**  
**Bureau of Land Management**  
 BUSINESS & SUPPORT SVCS DIV  
 ONE N CENTRAL AVE SUITE 800  
 PHOENIX, AZ 85004 -4427  
 Phone: (602) 417-9200

Receipt

No: 1764998

<b>Transaction #:</b> 1822594	
<b>Date of Transaction:</b> 08/19/2008	
<b>CUSTOMER:</b>	DAN WARE PO BOX 1200 APACHE JUNCTION, AZ 85217

LINE #	QTY	DESCRIPTION	REMARKS	UNIT PRICE	TOTAL
1	1.00	LOCATABLE MINERALS / MINING CLAIMS-NOT NEW-UNADJUD, ONE AUTH NO. ONLY / MINING CLAIM MONEY RECEIVED (455) CASES: AMC362705/\$750.00	MAINT 2009	- n/a -	750.00
<b>TOTAL:</b>					<b>\$750.00</b>

PAYMENT INFORMATION					
1	AMOUNT:	\$750.00	POSTMARKED:	N/A	
	TYPE:	CHECK	RECEIVED:	08/19/2008	
	CHECK NO:	6551			
	NAME:	WARE, DAN PO BOX 1200 APACHE JUNCTION AZ 85217			

REMARKS

This receipt was generated by the automated BLM Collections and Billing System and is a paper representation of a portion of the official electronic record contained therein.

AMC 362705  
 362442  
 362401  
 362393

8/16/07

**MAINTENANCE FEE PAYMENT**

Claimant Name: DAN WARE  
 Address: P.O. Box 1200  
 City: APACHE JCT. State: AZ Zip: 85217  
 Telephone: 480-726-7489  
 E-mail address: \_\_\_\_\_  
 Signature: Dan Ware

BLM  
 Date  
 Stamp

PHOENIX, ARIZONA

2007 AUG 21 A 8:08

RECEIVED  
 BLM, ARIZONA STATE OFFICE

Check here if this is a change of address.

LINE NO.	AMC NUMBER	CLAIM/SITE NAME	COUNTY RECORDER DATA (If available)	TWP	RNG	SEC
1	362705	DESERT ROSE 1	2006-0510015	2 S	6 W	19/20
2	362445	SOARING EAGLE 2		12 N	2 W	12/13
3	362401	MIDGET		9 N	10 E	5/6/7
4	362442	B & B	2003-015410	9 N	10 E	7/8/18
5	362444	RIO SECO	2006-058036	5 S	15 E	5/8/9
6	364399	STANTON RECKER 1	FEE <sup>†</sup> 3835835	9 N	4 W	18
7						
8						
9						
10						

List additional claims on Form MCF114.

Bureau of Land Management  
 Arizona State Office  
[www.az.blm.gov](http://www.az.blm.gov)

No. of Claims: 12 x \$125 = 150.00  
 Check No: 1121 Init. SPJ  
 Receipt No.: 1549077  
 For BLM Use Only

Form: MCF112  
 Revised July 2005

**United States Department of the Interior**

**Bureau of Land Management**

BUSINESS & SUPPORT SVCS DIV

ONE N CENTRAL AVE SUITE 800

PHOENIX, AZ 85004 -4427

Phone: (602) 417-9200

Receipt

No:

1549077

<b>Transaction #:</b> 1600521	
<b>Date of Transaction:</b> 08/21/2007	
<b>CUSTOMER:</b>	DAN WARE PO BOX 1200 APACHE JUNCTION, AZ 85217

LINE #	QTY	DESCRIPTION	REMARKS	UNIT PRICE	TOTAL
1	1.00	LOCATABLE MINERALS / MINING CLAIMS-NOT NEW-UNADJUD, ONE AUTH NO. ONLY / MINING CLAIM MONEY RECEIVED (455) <b>CASES: AMC362705/\$750.00</b>	MAINT 2008 (6)	- n/a -	750.00
<b>TOTAL:</b>					<b>\$750.00</b>

**PAYMENT INFORMATION**

1	<b>AMOUNT:</b>	\$750.00	<b>POSTMARKED:</b>	8/17/07 0:00
	<b>TYPE:</b>	CHECK	<b>RECEIVED:</b>	08/21/2007
	<b>CHECK NO:</b>	1121		
	<b>NAME:</b>	SUPERSTITION MOUNTAIN TREASURE HUNTERS INC PO BOX 1200 APACHE JUNCTION AZ 85217		

**REMARKS**

This receipt was generated by the automated BLM Collections and Billing System and is a paper representation of a portion of the official electronic record contained therein.

AMC 362401  
 AMC 362442  
 AMC 362444  
 AMC 364399  
 AMC 362705

**MAINTENANCE FEE PAYMENT**

Claimant Name: Don Ware  
 Address: P.O. 1200  
 City: Apache Junction State: AZ Zip: 85217  
 Telephone: 480-720-7489  
 E-mail address: \_\_\_\_\_  
 Signature: Don Ware

RECEIVED  
 B.L.M. AZ STATE OFFICE  
 2006 AUG 30 A 9:45  
 PHOENIX, ARIZONA  
 BLM  
 Date  
 Stamp

Check here if this is a change of address.

LINE NO.	AMC NUMBER	CLAIM/SITE NAME	COUNTY RECORDER DATA (If available)	TWP	RNG	SEC
1	362401	M + M		9N	10E	5,6,7
2	362442	B + B		9N	10E	7,8,18
3	362444	R10 SECO		5S	15E	8,9
4	362445	SOARING EAGLE 2		12N	2W	12,13
5	364399	STANTON ROCKER 1		9N	4W	18
6	362705	DESERT ROSE 1		2S	6E	
7						
8						
9						
10						

List additional claims on Form MCF114.

Bureau of Land Management  
 Arizona State Office  
[www.az.blm.gov](http://www.az.blm.gov)

No. of Claims: 6 x \$125 = 750<sup>00</sup>  
 Check No: 6490 Init. SPB/8  
 Receipt No.: 1349147  
 For BLM Use Only

Form: MCF112  
 Revised July 2005

This form is available from the **Arizona Department of Mines and Mineral Resources** and may be reproduced.

RE 9/14/06

ENTERED IN COMPUTER

**United States Department of the Interior**  
**Bureau of Land Management**  
 BUSINESS & SUPPORT SVCS DIV  
 ONE N CENTRAL AVE  
 PHOENIX, AZ 85004 -2203  
 Phone: (602) 417-9200

Receipt

No: 1349147

<b>Transaction #:</b> 1394465	
<b>Date of Transaction:</b> 08/31/2006	
<b>CUSTOMER:</b>	DAN WARE PO BOX 1200 APACHE JUNCTION, AZ 85217

LINE #	QTY	DESCRIPTION	REMARKS	UNIT PRICE	TOTAL
1	1.00	LOCATABLE MINERALS / MINING CLAIMS-NOT NEW-UNADJUD, ONE AUTH NO. ONLY / MINING CLAIM MONEY RECEIVED (455) <b>CASES: AMC362401/\$750.00</b>	MAINT 2007 (6)	- n/a -	750.00
<b>TOTAL:</b>					<b>\$750.00</b>

PAYMENT INFORMATION					
1	AMOUNT:	\$750.00	POSTMARKED:	08/26/2006	
	TYPE:	CHECK	RECEIVED:	08/30/2006	
	CHECK NO:	6490			
	NAME:	WARE, DAN R PO BOX 1200 APACHE JUNCTION AZ 85217			

REMARKS	

This receipt was generated by the automated BLM Collections and Billing System and is a paper representation of a portion of the official electronic record contained therein.



**United States Department of the Interior**  
**Bureau of Land Management**  
 BUSINESS & SUPPORT SVCS DIV  
 ONE N CENTRAL AVE  
 PHOENIX, AZ 85004 -2203  
 Phone: (602) 417-9200

Receipt

No: 1255775

<b>Transaction #:</b> 1298682	
<b>Date of Transaction:</b> 03/29/2006	
<b>CUSTOMER:</b>	JOE OIEN 6761 E PALM ST MESA, AZ 85215

LINE #	QTY	DESCRIPTION	REMARKS	UNIT PRICE	TOTAL
1	1.00	LOCATABLE MINERALS / MINING CLAIMS-NOT NEW-UNADJUD, ONE AUTH NO. ONLY / MINING CLAIM MONEY RECEIVED (455) CASES: AMC362401/\$20.00	AMEND/2	- n/a -	20.00
<b>TOTAL:</b>					<b>\$20.00</b>

PAYMENT INFORMATION			
1	AMOUNT:	\$20.00	POSTMARKED: N/A
	TYPE:	CASH	RECEIVED: 03/29/2006
	NAME:	OIEN, JOE 6761 E PALM ST MESA AZ 85215	

REMARKS

This receipt was generated by the automated BLM Collections and Billing System and is a paper representation of a portion of the official electronic record contained therein.

*must be filed w/ cnty. first.*  
*tmc*

*should file QCD - not amendment.*  
*tmc*

**DEPARTMENT OF THE INTERIOR  
BUREAU OF LAND MANAGEMENT  
MINING CLAIMS  
(MASS) Serial Register Page**

RunDate/Time:03/29/06 11:38 AM

Page: 1 of 1

**01 10-21-1976;090STAT0090;43USC1744**  
**Case Type 384201: PLACER CLAIM**  
**Commodity:**  
**Claim Name: M & M**  
**Case Disposition: ACTIVE**

Serial Number  
AMC362401

Name & Address			Int Rel	% Interest
COPELAN MICHAEL L	50172 W CIMARRON RD	MARICOPA, AZ 85239	CLAIMANT	0.0000000
DEROCHER LEONARD	5087 CRESTED SAGUARO LN	GOLD CANYON, AZ 85218	CLAIMANT	0.0000000
GRIEGER R JOSEPH	7222 E JASMINE ST	MESA, AZ 85207	CLAIMANT	0.0000000
KEELY BILL REMOVE	10561 E CICERO ST	MESA, AZ 85207	CLAIMANT	0.0000000
LARSON OTIS C JR REMOVE	661S HAWES RD #38	MESA, AZ 85208	CLAIMANT	0.0000000
OSE RAY J	762 E 2ND AVE	APACHE JUNCTION, AZ 85219	CLAIMANT	0.0000000
WARE DAN	BOX 1200	APACHE JUNCTION, AZ 85217	CLAIMANT	0.0000000
WOOLDRIDGE PATTI	1020 E SADDLE BUTTE ST	APACHE JUNCTION, AZ 85219	CLAIMANT	0.0000000
<u>County/State</u>	<u>District</u>			
GILA County, AZ	SAFFORD FIELD OFFICE			

Mer Twp	Rng	Sec	Subdivision
14	0090N	0100E 005	NE NW SW
14	0090N	0100E 006	NE SE
14	0090N	0100E 007	NE SW

Act Date	Code	Action Text	Action Remarks	Receipt Number
08/21/2004	403	LOCATION DATE		
09/01/2004	395	RECORDATION NOTICE RECD	\$25.00;1	943352
08/22/2005	582	MAINTENANCE FEE/\$125	2006	1133634
09/01/2004	483	SMALL MINER CERT FILED	2005	
09/01/2004	480	EVID OF ASSMT FILED	2004	943405
09/01/2004	484	LOCATION YEAR / MAINTENAN	2004	943352
09/01/2004	501	ACCT ADV IN LEAD FILE	AMC362401;	

Line Nr	Remarks

RECEIVED  
 B.L.M. AZ STATE OFFICE  
 2006 MAR 29 A 11:42  
 PHOENIX, ARIZONA

**MIDGET MINING ASSOCIATION  
AMC362401  
ARTICLES OF ASSOCIATION**

**WITNESSETH:**

The following persons (herein referred to as Associates) have associated on This 28<sup>th</sup> day of Jan, 2006, for the purpose of staking association Placer claims \_\_\_\_\_ District of Gila County, Arizona.

Joe Grieger, 7222 E. Jasmine St., Mesa, AZ. 85207

Joe Grieger  
Signature

Mike Copelan, 50172 W. Cimarron Rd. Maricopa, AZ 85239

Mike Copelan  
Signature

Larry Kivela, 4245E. Liberty Lane, Phoenix, AZ. 85048

Larry Kivela ADD  
Signature

Leo DeRocher, 5087 Crested Saguaro LN., Gold Canyon, AZ. 85218

Leo DeRocher  
Signature

Joe Oien, 6761 E. Palm St. Mesa, AZ. 85215

Joe Oien ADD  
Signature

Ray J. Ose, 762 E. 2nd Ave. Apache Junction, AZ. 85219

Ray J. Ose  
Signature

Dan Ware, 370 N. Winchester Rd. Apache Junction, AZ. 85219

Dan Ware  
Signature

Patti Wooldridge, 1020E. Saddle Butte Apache Junction, AZ. 85219

Patti Wooldridge  
Signature

All of the Associates are citizens of the United States and over the age of eighteen (18). The Associates agree to the following terms and conditions:

- 1) They will meet in January of each year to review these articles and make whatever changes are deemed necessary.

None of the Associates can be removed by any means other than a majority vote of the Associates or by death or incapacitation, except by their own request.

The Associates agree to work the property in a workmanlike manner and in full compliance with the laws and regulations of The United States of America.

Each Associate agrees if he/she should die, become unable to act as an Associate or wish to relinquish his/her interest, that interest shall become equal property of the remaining Associate members.

PHOENIX, ARIZONA

2006 MAR 29 A 11:42

RECEIVED  
B.L.M. AZ STATE OFFICE

2  
\$20

CLAIM NAME Midget  
AMC362401

ADDITIONAL OWNERS:

Name: Joseph R. Grieger  
Address: 7222 E. Jasmine St.  
City/State/Zip Mesa, AZ. 85207-2929  
Tele. Number 480-832-6964

Name: Mike Copelan  
Address: 50172 W. Cimarron Rd.  
City/State/Zip Maricopa, AZ. 85239  
Tele. Number 520-424-993

Name: Leonard A. Derocher  
Address: 5087 Crested Saguaro LN  
City/State/Zip Gold Canyon, AZ 85218  
Tele. Number 480-288-1235

Name: Larry Kivela ADD  
Address: 4245 E. Liberty Lane  
City/State/Zip Phoenix, AZ. 85048  
Tele. Number 480-695-5162

Name: Joe Oien ADD  
Address: 6761 E. Palm St.  
City/State/Zip Mesa, AZ. 85215  
Tele. Number 480-325-4970

Name: Patti Wooldridge  
Address: 1020 E. Saddle Butte St.  
City/State/Zip Apache Junction, AZ. 85219  
Tele. Number 480-288-6085

Name: Ray Ose  
Address: 762 E 2<sup>nd</sup> Ave  
City/State/Zip Apache Junction, AZ. 85219  
Tele. Number 480-982-7560

PHOENIX, ARIZONA

2006 MAR 29 A 11:42

RECEIVED  
B.L.M. AZ STATE OFFICE

AMC 362401  
 362442  
 362444  
 362705  
 364399

**MAINTENANCE FEE PAYMENT**

Claimant Name: JOSEPH R GRIEGER  
 Address: 7222 E. JASMINE ST  
 City: MESA State: AZ Zip: 85207  
 Telephone: 480-832-6964  
 E-mail address: \_\_\_\_\_  
 Signature: Joseph R Grieger  
 Check here if this is a change of address.

RECEIVED  
 B.L.M. AZ STATE OFFICE  
 2005 AUG 22 A 10:06  
 PHOENIX, ARIZONA  
 BLM  
 Date  
 Stamp

LINE NO.	AMC NUMBER	CLAIM/SITE NAME	COUNTY RECORDER DATA (If available)	TWP	RNG	SEC
1	362401	MIDGET <sup>414M</sup>	GILA	9N	10E	7,566
2	362442	B & B	GILA	9N	10E	7618
3	362444	RIO SECO	PINAL	5S	15E	5,869
4	362445	A.J. <sup>Soaring Eagle</sup> MINES	YAVAPAI	12N	2W	12613
5	362705	DESERT ROSE 1	MARICOPA	2S	6W67N	166
6	364399	STANTON ROCKEN 1	YAVAPAI	9N	4W	18
7						
8						
9						
10						

List additional claims on Form MCF114.

No. of Claims: 6 x \$125 = 750  
 Check No: CC Init. JMG  
 Receipt No.: 1133634  
 For BLM Use Only

Bureau of Land Management  
 Arizona State Office  
[www.az.blm.gov](http://www.az.blm.gov)

Form: MCF112  
 Revised July 2005

This form is available from the Arizona Department of Mines and Mineral Resources and may be reproduced.

ENTERED INTO COMPUTER  
 8/29/05 BB

**United States Department of the Interior**  
**Bureau of Land Management**  
 BUSINESS & SUPPORT SVCS DIV  
 222 N CENTRAL AVE  
 PHOENIX, AZ 85004 -2203  
 Phone: (602) 417-9200

Receipt	
No:	1133634

**Transaction #:** 1172717

**Date of Transaction:** 08/22/2005

**ENTERED INTO COMPUTER**

*8/29/05 ps*

<b>CUSTOMER:</b>	JOESPH R GRIEGER 7222 E JASMINE ST MESA, AZ 85207
------------------	---

LINE #	QTY	DESCRIPTION	REMARKS	UNIT PRICE	TOTAL
1	1.00	LOCATABLE MINERALS / MINING CLAIMS-NOT NEW-UNADJUD, ONE AUTH NO. ONLY / MINING CLAIM MONEY RECEIVED (455) <b>CASES:</b> AMC362401/\$750.00	MAINT 2006/6	- n/a -	750.00
<b>TOTAL:</b>					<b>\$750.00</b>

**PAYMENT INFORMATION**

NOTE: Items will appear on credit card statement as "Bureau of Land Management".

1	<b>AMOUNT:</b>	\$750.00	<b>POSTMARKED:</b>	N/A
	<b>TYPE:</b>	CREDIT CARD	<b>RECEIVED:</b>	08/22/2005
	<b>NAME:</b>	GRIEGER, JOESPH R 7222 E JASMINE ST MESA AZ 85207		
	<b>CARD NO:</b>	XXXXXXXXXXXX1009	<b>AUTH CODE:</b>	163524
	<b>NAME ON CARD:</b>	GRIEGER/JOSEPH R		
	<b>EXPIRES:</b>	07/31/2006		
	<b>SIGNATURE:</b>			

**REMARKS**

--

This receipt was generated by the automated BLM Collections and Billing System and is a paper representation of a portion of the official electronic record contained therein.

Amc 362401

Return Document to:

Dan Wzme  
P.O. Box 1200  
Apache Junction  
Arizona, 85217  
Telephone: 480-288-0965

RECEIVED  
B.L.M. AZ STATE OFFICE  
2004 SEP - 1 A 9:58  
PHOENIX, ARIZONA  
BLM Date Stamp

**SELECT ONLY ONE:**

**AFFIDAVIT OF PERFORMANCE OF ANNUAL WORK.** Also fill in Items 1 through 9 on the reverse side of this document.

**NOTICE OF INTENTION TO HOLD.** I intend to hold the claims(s)/site(s) listed below for the calendar year 2004. Also fill in Items 1 through 4 and Item 9 on the reverse side of this document.

AMC NUMBER	CLAIM/SITE NAME	COUNTY RECORDER DATA	SEC	TWP	RNG
362401	M & M		567	9N	10E

BLM requires a \$5 nonrefundable service charge for each mining claim, mill site or tunnel site payable on or before December 30<sup>th</sup> (not the 31<sup>st</sup>). Mail to:

**Bureau of Land Management**  
222 North Central Avenue  
Phoenix, Arizona 85004-2203  
602-417-9200  
www.az.blm.gov

NO. OF CLAIMS 1 X \$5 = 5.00  
CHECK NO. cash INIT TMC  
BLM USE ONLY

ENTERED INTO COMPUTER

WB

**Notices of Intention to Hold** are for **mill sites, tunnel sites** or mining claims when assessment work has not been done, regardless of whether the annual assessment has been suspended, deferred, or not yet accrued. The filing of a Notice of Intention to Hold shall not relieve the owner of complying with Federal and State laws pertaining to the performance of annual assessment work. Notices of Intention to Hold for mill sites or tunnel sites need not be county recorded. For mining claims the form filed with the Bureau of Land Management **must** be identical to the one that was or will be filed with the County. **All claims** listed on a single affidavit must be contiguous.

Evidence of Annual Assessment Work or a Notice of Intention to Hold must be filed each calendar year following the calendar year in which the claim/site was located.

1. State of Arizona, County of Gila ss:

2. I, (Name) Dan Ware

3. Reside at (Address) P.O. Box 1200

City Apache Junction County Pinal, State Arizona Zip 85217 being duly sworn, depose and say that I am a citizen of the United States, more than eighteen years of age, that all of the facts set forth in this affidavit/notice, subject to the provisions and penalties of 18 U.S.C. 1001 pertaining to the filing of false, fictitious, or fraudulent statements with the United States, are true and correct according to the best of my knowledge, information and belief.

4. Owner's name and address (If not shown in Items 1-3 above). \_\_\_\_\_

5. That I am personally acquainted with the mining claim(s). The work and improvements were made by and at the expense of the owner(s) of said claim(s). Said contiguous group of claims, listed on the reverse side of this document, are situated in the \_\_\_\_\_ Mining District, \_\_\_\_\_ County, Arizona.

6. That between the dates starting at 12 o'clock noon on September 1, 20\_\_\_\_and ending at 12 o'clock noon on September 1, 20\_\_\_\_at least \$\_\_\_\_\_dollars worth of work and improvements were done and performed upon said claim(s) or upon one or more of a contiguous group of claims for the benefit of all, wholly or partly outside of a contiguous group of claims for the benefit of all, not including the location work.

7. That the following persons were employed to perform the work and improvements described herein: \_\_\_\_\_

8. That the work and improvements performed were: \_\_\_\_\_

9. Dated: \_\_\_\_\_ Signature: \_\_\_\_\_

**SUBSCRIBED AND SWORN TO** before me, a Notary Public, this \_\_\_\_\_ day of \_\_\_\_\_ 20 \_\_\_\_\_

By: \_\_\_\_\_

Notary Public \_\_\_\_\_

MY COMMISSION EXPIRES \_\_\_\_\_

PRIVACY ACT STATEMENT – This information is being collected pursuant to 30 U.S.C. 28, 43 CFR 3833.2, and ARS 27-208, in compliance with the laws of the USDI, Bureau of Land Management, and the State of Arizona. The purpose of this collection is to facilitate processing of claims or applications. This form is covered by Privacy Act Notice #INTERIOR/LLM-32 and is subject to the routine uses stated in that notice. Privacy Act Notice #INTERIOR/LLM-32 is available at the BLM Arizona State Office. This form may be locally reproduced.



**United States Department of the Interior**  
**Bureau of Land Management**  
 BUSINESS & SUPPORT SVCS DIV  
 222 N CENTRAL AVE  
 PHOENIX, AZ 85004 -2203  
 Phone: (602) 417-9200

Receipt	
No:	943405

**Transaction #:** 977813  
**Date of Transaction:** 09/01/2004

<b>CUSTOMER:</b>	DAN WARE BOX 1200 APACHE JUNCTION, AZ 85217
------------------	---

LINE #	QTY	DESCRIPTION	REMARKS	UNIT PRICE	TOTAL
1	1.00	LOCATABLE MINERALS / MINING CLAIMS-NOT NEW-UNADJUD, ONE AUTH NO. ONLY / MINING CLAIM MONEY RECEIVED (455) <b>CASES: AMC362401/\$5.00</b>	NOI 2004/1 WAV	- n/a -	5.00
<b>TOTAL:</b>					<b>\$5.00</b>

PAYMENT INFORMATION			
1	<b>AMOUNT:</b>	\$5.00	<b>POSTMARKED:</b> N/A
	<b>TYPE:</b>	CASH	<b>RECEIVED:</b> 09/01/2004
	<b>NAME:</b>	WARE, DAN BOX 1200 APACHE JUNCTION AZ 85217	

REMARKS

This receipt was generated by the automated BLM Collections and Billing System and is a paper representation of a portion of the official electronic record contained therein.

*AMC*

262

**MAINTENANCE FEE WAIVER CERTIFICATION**

FORM APPROVED  
OMB NO. 1004-0114  
Expires: December 31, 2006

SEE INSTRUCTIONS ON REVERSE

**AMC 362401**

1. This small miner waiver is filed for the assessment year beginning at noon on September 1, 2004 and ending at noon on September 1, 2005.
2. The undersigned and all related parties owned ten or fewer mining claims, mill, or tunnel sites located and maintained on Federal lands in the United States of America on September 1, 2004.
3. The undersigned have performed the assessment work **required by law** for each mining claim listed **prior to filing this waiver** and understand that by filing this form; an affidavit of assessment work **must** be recorded by the December 30th following the filing of this waiver.
4. The undersigned understand that if the assessment work obligation has not yet come due under 30 U.S.C. 28 (for those claims in their first assessment year only); a notice of intent to hold reciting this condition **must** be recorded by the December 30th following the filing of this waiver.
5. The undersigned understand that mill and tunnel sites may also be listed upon this waiver and be waived from payment of the maintenance fee; and that a notice of intent to hold for these sites is required to be recorded by the December 30th immediately following the filing of this waiver.
6. The undersigned understand and acknowledge that pursuant to 43 U.S.C. 1212 and 18 U.S.C. 1001; the filing or recording of a false, fictitious, or fraudulent document with the Bureau of Land Management may result in a fine of up to \$250,000, a prison term not to exceed five years, or both.
7. The mining claims, mill or tunnel sites for which this waiver from payment of the maintenance fees is requested are:

CLAIM OR SITE NAME	BLM RECORDATION SERIAL NUMBER
1. <i>M &amp; M</i>	362401
2.	
3.	
4.	
5.	
6.	
7.	
8.	
9.	
10. <i>Other Signatures forthcoming</i>	

RECEIVED  
B.L.M. AZ STATE OFFICE  
2004 SEP - 1 A 9:58  
PHOENIX, ARIZONA

The owner(s) (claimants) of the above mining claims and sites are:

\_\_\_\_\_  
(Owner's Name - Please Print)

\_\_\_\_\_  
(Owner's Signature)

\_\_\_\_\_  
(Street or P.O. Box)

\_\_\_\_\_  
(City) (State) (Zip Code)

*DAN WARE*  
\_\_\_\_\_  
(Owner's Name - Please Print)

*Dan Ware*  
\_\_\_\_\_  
(Owner's Signature)

*PO Box 1200*  
\_\_\_\_\_  
(Street or P.O. Box)

*Apache Junction AZ 85217*  
\_\_\_\_\_  
(City) (State) (Zip Code)

*RAY J. OSE*  
\_\_\_\_\_  
(Owner's Name - Please Print)

*Ray J. Ose*  
\_\_\_\_\_  
(Owner's Signature)

*762 E 2ND AVE*  
\_\_\_\_\_  
(Street or P.O. Box)

*APACHE JUNCTION AZ 85219*  
\_\_\_\_\_  
(City) (State) (Zip Code)

(Continued on page 2)

ENTERED IN COMPUTER  
RE 10/4/04

(Owner's Name - Please Print)	(Owner's Signature)		
(Street or P.O. Box)	(City)	(State)	(Zip Code)
(Owner's Name - Please Print)	(Owner's Signature)		
(Street or P.O. Box)	(City)	(State)	(Zip Code)
(Owner's Name - Please Print)	(Owner's Signature)		
(Street or P.O. Box)	(City)	(State)	(Zip Code)
(Owner's Name - Please Print)	(Owner's Signature)		
(Street or P.O. Box)	(City)	(State)	(Zip Code)

**INSTRUCTIONS**

1. This certification is made under the provisions of § 1744 of Title 43 and § 28-28k of Title 30 of the United States Code; and the regulations thereunder (43 CFR Part 3830).
2. The claimant(s) **must** fill in the dates in paragraph 1 for the beginning and ending of the assessment year for which this waiver is sought.
3. The claimant(s) **must** fill in the date in paragraph 2 for the beginning of the assessment year for which this waiver is sought.
4. All claim and site names and Bureau of Land Management (BLM) serial numbers **must** be listed for the mining claims, mill sites, and tunnel sites for which the waiver is sought.
5. All owners of the mining claims, mill sites, and tunnel sites and their addresses **must** be given.
6. This waiver form **must** be signed by all the claimants or their designated agent, in original form. If an agent is designated, a notarized designation of agent, signed by all of the claimants with proper address given, **must** be submitted with this waiver.
7. This form **must** be filed no later than September 1st for the upcoming assessment year in the BLM State Office where the mining claims or sites are recorded, or the waiver cannot be granted by the BLM. (Example: to obtain a waiver for the assessment year 2000, which begins at noon on September 1, 1999, you **must** qualify for and file for a waiver no later than September 1, 1999, in the proper BLM State Office).
8. For all mining claims which require assessment work, you **must** record an affidavit of labor on or before the December 30th immediately following the filing of this waiver. For all other mining claims or sites waived, you must record a notice of intent to hold on or before the December 30th immediately following the filing of this waiver.
9. Mill and tunnel sites may also be listed upon this waiver and be waived from payment of the maintenance fee. A notice of intent to hold for these sites is required to be filed by the December 30th following the filing of this waiver.

**NOTICE/BURDEN HOURS STATEMENT**

The Privacy Act of 1974, *as amended*, and the regulation in 43 CFR 2.48(d) provide that you be furnished the following information in connection with the information required by this certification of waiver from rental fees.

**AUTHORITY:** 30 U.S.C. 28-28k; 43 U.S.C. 1201, 1457, 1740, and 1744; and 43 CFR 3830.

**PRINCIPLE PURPOSE:** This information is to be used to verify that the owner(s) (claimants) of a mining claim has complied with 30 U.S.C. 28f and is entitled to perform assessment work in lieu of paying the maintenance fee for the mining claims listed on this form.

**ROUTINE USE:** (1) Adjudication of the claimant(s) certification of waiver from paying the maintenance fee otherwise required by 30 U.S.C. 28f. (2) Disclosure may be made to appropriate Federal agencies when location is made within the agency's geographic area of responsibility. (3) Information from the record and/or the record will be transferred to the appropriate Federal, State, or local agency, or a member of the public in response to a specific request for pertinent information. (4) Information may also be provided to the Department of Justice or in a proceeding before a court or adjudicative body; or to Federal, State, local or foreign agencies when needed for enforcement of civil or criminal codes or applicable regulations concerning title rights upon the public land.

**EFFECT OF NOT PROVIDING INFORMATION:** Disclosure of this information is required by 30 U.S.C. 28f and 43 CFR Part 3830 for those qualified claimants wishing to take the small miner waiver allowed. Failure to supply the information required in this form to support the claimants certification of waiver from payment of the otherwise required maintenance fees will result in the waiver being disallowed and the mining claims subject to forfeiture by BLM under 30 U.S.C. 28i.

The Paperwork Reduction Act of 1995 requires us to inform you that:

This information is being collected to allow the BLM to determine if you qualify for a waiver from the payment of \$100 per mining claim or site maintenance fee established in 30 U.S.C. 28f and the implementing regulations at 43 CFR 3830. A response to this request is required in accordance with the statute to obtain your benefit.

BLM would like you to know that you do not have to respond to this, or any other, Federal agency-sponsored information collection unless it displays a currently valid OMB control number.

Public reporting burden for this form is estimated to average 8 minutes (0.133 hours) per response, including time to review instructions, gathering and maintaining data, and completing and reviewing the form. Direct comments regarding this burden estimate, or any other aspect of this form, to the U.S. Department of the Interior, Bureau of Land Management, (1004-0114) Bureau Information Collection Clearance Officer (WO-630), Mail Stop 401 LS, 1849 C St, N.W., Washington, D.C. 20240.

PHOENIX, ARIZONA  
FOR OFFICIAL USE ONLY

RECEIVED  
B.L.M. AZ STATE OFFICE  
2004 SEP - 1 A 9:58

262

UNITED STATES DEPARTMENT OF THE INTERIOR  
BUREAU OF LAND MANAGEMENT

MAINTENANCE FEE WAIVER CERTIFICATION

SEE INSTRUCTIONS ON REVERSE

FORM APPROVED  
OMB NO. 1004-0114  
Expires: December 31, 2006

AMC 362401

1. This small miner waiver is filed for the assessment year beginning at noon on September 1, 2004 and ending at noon on September 1, 2005.
2. The undersigned and all related parties owned ten or fewer mining claims, mill, or tunnel sites located and maintained on Federal lands in the United States of America on September 1, 2004
3. The undersigned have performed the assessment work required by law for each mining claim listed prior to filing this waiver and understand that by filing this form; an affidavit of assessment work must be recorded by the December 30th following the filing of this waiver.
4. The undersigned understand that if the assessment work obligation has not yet come due under 30 U.S.C. 28 (for those claims in their first assessment year only); a notice of intent to hold reciting this condition must be recorded by the December 30th following the filing of this waiver.
5. The undersigned understand that mill and tunnel sites may also be listed upon this waiver and be waived from payment of the maintenance fee; and that a notice of intent to hold for these sites is required to be recorded by the December 30th immediately following the filing of this waiver.
6. The undersigned understand and acknowledge that pursuant to 43 U.S.C. 1212 and 18 U.S.C. 1001; the filing or recording of a false, fictitious, or fraudulent document with the Bureau of Land Management may result in a fine of up to \$250,000, a prison term not to exceed five years, or both.
7. The mining claims, mill or tunnel sites for which this waiver from payment of the maintenance fees is requested are:

CLAIM OR SITE NAME	BLM RECORDATION SERIAL NUMBER
1. M E M	362401
2.	
3.	
4.	
5.	
6.	
7.	
8.	
9.	
10.	

RECEIVED  
B.L.M. AZ STATE OFFICE  
2004 OCT - 4 A 9:20  
PHOENIX, ARIZONA

The owner(s) (claimants) of the above mining claims and sites are:

LEONARD A. DERZOCHER  
(Owner's Name - Please Print)

*[Signature]*  
(Owner's Signature)

5087 S. CRESTED SAGUARO LN  
(Street or P.O. Box)  
GOLD CANYON AZ 85218  
(City) (State) (Zip Code)

OTIS C. LARSON JR  
(Owner's Name - Please Print)

*[Signature]*  
(Owner's Signature)

661 So HUNTS RD #38  
(Street or P.O. Box)  
MESA AZ 85208  
(City) (State) (Zip Code)

JOSEPH R. GRIEGER  
(Owner's Name - Please Print)

*[Signature]*  
(Owner's Signature)

7222 E. JASMINE ST  
(Street or P.O. Box)  
MESA AZ 85207  
(City) (State) (Zip Code)

(Continued on page 2)

ENTERED IN COMPUTER

RS 10/25/04

PATTI K. WOODRIDGE (Owner's Name - Please Print)	<i>Patti K. Woodridge</i> (Owner's Signature)
1020E. SADDLE BUTTE ST (Street or P.O. Box)	AVENUE JUNCTION AZ 85219 (City) (State) (Zip Code)
Michael L Copelan (Owner's Name - Please Print)	<i>Michael L Copelan</i> (Owner's Signature)
11525 E COVINA ST (Street or P.O. Box)	MESA AZ 85207 (City) (State) (Zip Code)
Bill KEELY (Owner's Name - Please Print)	<i>Bill Keely</i> (Owner's Signature)
10561 E CICERO ST (Street or P.O. Box)	MESA AZ 85207 (City) (State) (Zip Code)
 (Owner's Name - Please Print)	 (Owner's Signature)
 (Street or P.O. Box)	 (City) (State) (Zip Code)

**INSTRUCTIONS**

- This certification is made under the provisions of § 1744 of Title 43 and § 28-28k of Title 30 of the United States Code; and the regulations thereunder (43 CFR Part 3830).
- The claimant(s) **must** fill in the dates in paragraph 1 for the beginning and ending of the assessment year for which this waiver is sought.
- The claimant(s) **must** fill in the date in paragraph 2 for the beginning of the assessment year for which this waiver is sought.
- All claim and site names and Bureau of Land Management (BLM) serial numbers **must** be listed for the mining claims, mill sites, and tunnel sites for which the waiver is sought.
- All owners of the mining claims, mill sites, and tunnel sites and their addresses **must** be given.
- This waiver form **must** be signed by all the claimants or their designated agent, in original form. If an agent is designated, a notarized designation of agent, signed by all of the claimants with proper address given, **must** be submitted with this waiver.
- This form **must** be filed no later than September 1st for the upcoming assessment year in the BLM State Office where the mining claims or sites are recorded, or the waiver cannot be granted by the BLM. (Example: to obtain a waiver for the assessment year 2000, which begins at noon on September 1, 1999, you **must** qualify for and file for a waiver no later than September 1, 1999, in the proper BLM State Office).
- For all mining claims which require assessment work, you **must** record an affidavit of labor on or before the December 30th immediately following the filing of this waiver. For all other mining claims or sites waived, you must record a notice of intent to hold on or before the December 30th immediately following the filing of this waiver.
- Mill and tunnel sites may also be listed upon this waiver and be waived from payment of the maintenance fee. A notice of intent to hold for these sites is required to be filed by the December 30th following the filing of this waiver.

**NOTICE/BURDEN HOURS STATEMENT**

The Privacy Act of 1974, *as amended*, and the regulation in 43 CFR 2.48(d) provide that you be furnished the following information in connection with the information required by this certification of waiver from rental fees.

**AUTHORITY:** 30 U.S.C. 28-28k; 43 U.S.C. 1201, 1457, 1740, and 1744; and 43 CFR 3830.

**PRINCIPLE PURPOSE:** This information is to be used to verify that the owner(s) (claimants) of a mining claim has complied with 30 U.S.C. 28f and is entitled to perform assessment work in lieu of paying the maintenance fee for the mining claims listed on this form.

**ROUTINE USE:** (1) Adjudication of the claimant(s) certification of waiver from paying the maintenance fee otherwise required by 30 U.S.C. 28f. (2) Disclosure may be made to appropriate Federal agencies when location is made within the agency's geographic area of responsibility. (3) Information from the record and/or the record will be transferred to the appropriate Federal, State, or local agency, or a member of the public in response to a specific request for pertinent information. (4) Information may also be provided to the Department of Justice or in a proceeding before a court or adjudicative body; or to Federal, State, local or foreign agencies when needed for enforcement of civil or criminal codes or applicable regulations concerning title rights upon the public land.

**EFFECT OF NOT PROVIDING INFORMATION:** Disclosure of this information is required by 30 U.S.C. 28f and 43 CFR Part 3830 for those qualified claimants wishing to take the small miner waiver allowed. Failure to supply the information required in this form to support the claimants certification of waiver from payment of the otherwise required maintenance fees will result in the waiver being disallowed and the mining claims subject to forfeiture by BLM under 30 U.S.C. 28i.

The Paperwork Reduction Act of 1995 requires us to inform you that:

This information is being collected to allow the BLM to determine if you qualify for a waiver from the payment of \$100 per mining claim or site maintenance fee established in 30 U.S.C. 28f and the implementing regulations at 43 CFR 3830. A response to this request is required in accordance with the statute to obtain your benefit.

BLM would like you to know that you do not have to respond to this, or any other, Federal agency-sponsored information collection unless it displays a currently valid OMB control number.

Public reporting burden for this form is estimated to average 8 minutes (0.133 hours) per response, including time to review instructions, gathering and maintaining data, and completing and reviewing the form. Direct comments regarding this burden estimate, or any other aspect of this form, to the U.S. Department of the Interior, Bureau of Land Management, (1004-0114) Bureau Information Collection Clearance Officer (WO-630), Mail Stop 401 LS, 1849 C St, N.W., Washington, D.C. 20240.

**FOR OFFICIAL USE ONLY**

**NOTICE!!**

**These documents have been scanned!**

**Do not place un-scanned documents beneath this notice!**

**Do not remove this notice from this file!**

GPO Jacket No. 560-102  
Print Order 61540  
Rise Business Services, LLC  
Job=AZ15 6/5/2019



Box Number= AZ15117



Claim Begin-End: AMC362401-AMC362401

**5 Miscellaneous**



AZ15117-9

AMC361998-AMC362442

**NO  
DOCUMENTS  
FOUND**

NO DOCUMENTS FOUND  
NO DOCUMENTS FOUND

**NOTICE!!**

**These documents have been scanned!**

**Do not place un-scanned documents beneath this notice!**

**Do not remove this notice from this file!**

GPO Jacket No. 560-102  
Print Order 61540  
Rise Business Services, LLC  
Job=AZ15 6/5/2019



Box Number= AZ15117



Claim Begin-End: AMC362401-AMC362401

**6 Location Notices-Amendments and Supporting Documents**



AZ15117-9

AMC361998-AMC362442



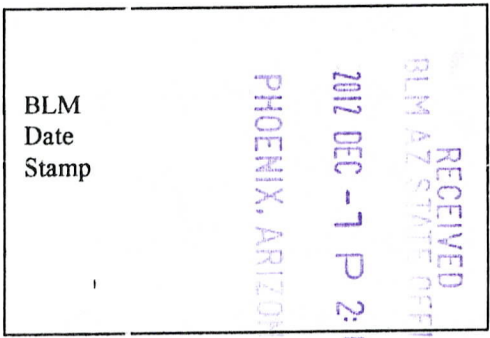
Fee# 2010-009732  
Amc = 362401



# ADMENDMENT

## LOCATION NOTICE FOR PLACER MINING CLAIM

NOTICE IS HEREBY GIVEN that the M & M  
Gulch placer mining claim has been located by  
Dan Ware whose current mailing  
address is P.O. Box 1200  
Apache Junction, Az. 85117



The general course of this claim is SW to NE and it is situated in  
Gila County, Arizona.

This claim is 1320 feet in length and 660 feet in width. This claim runs from the  
location monument on which this location notice is posted approximately 1000 feet in West  
direction to the SE end line and 660 feet in a West direction to the SW end line.  
This claim is marked by four monuments, one at each corner of the claim.

The location monument on which this notice is posted is situated within Section SE 1/4 6 Township  
9 N, Range 10 E, Gila Salt River Base and Meridian, Arizona. This claim encompasses  
portions of the following legal subdivision(s) if located by legal subdivision or the following quarter section (s),  
section (s), Township (s) and Range (s) SE 1/4 Section 6, T9N, R10E  
Gila Salt River Base and Meridian, Arizona.

The locality of this claim with reference to some natural object or permanent monument and additional  
information (if any) concerning its locality are as follows: USGS Survey marker  
at SE Corner SE 1/4 Sec 6, T9N, R10E

DATED AND POSTED on the ground this 28 day of Nov, 2012

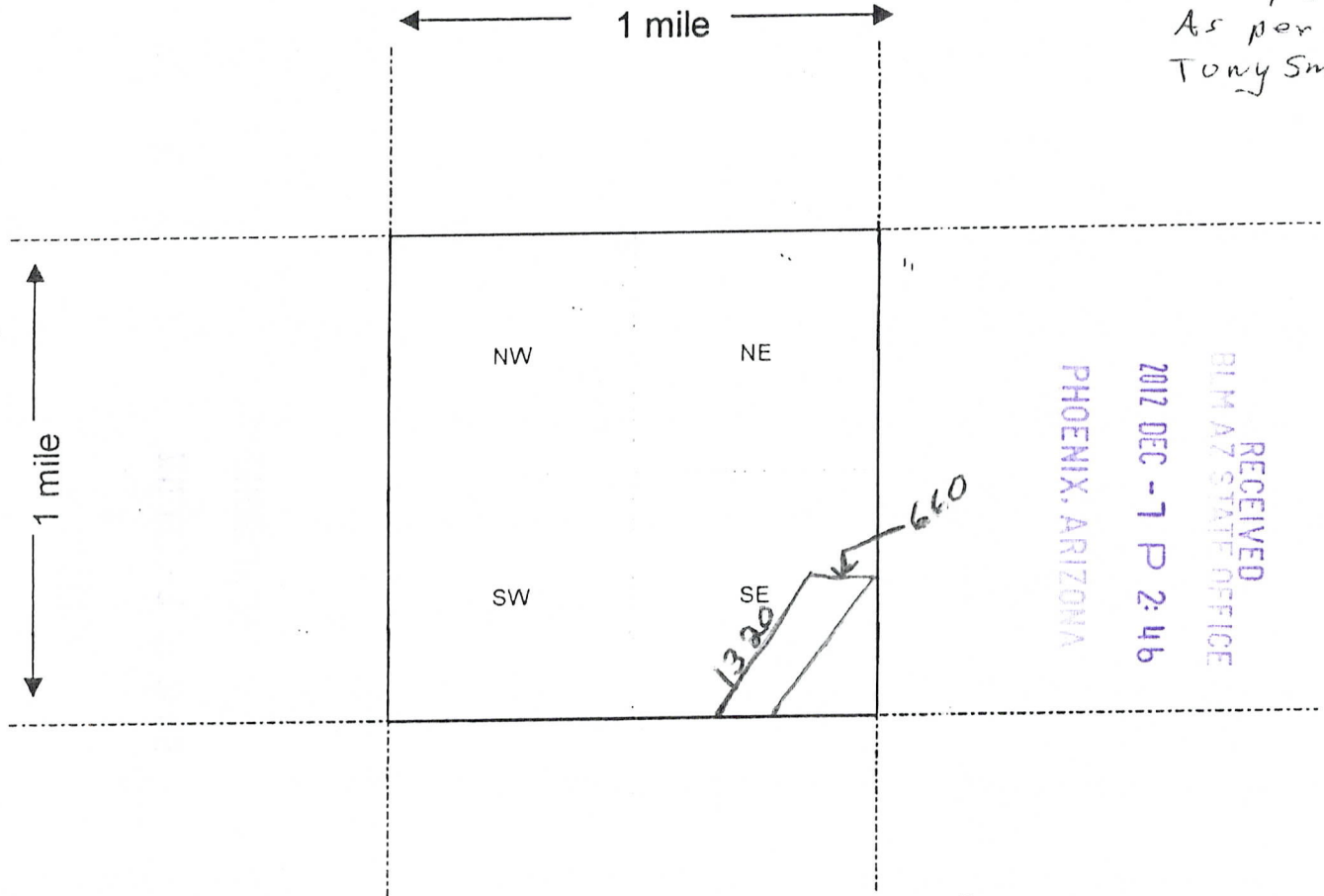
LOCATOR (s) Dan Ware

Form MCF102  
Revised July 2005

ENTERED INTO COMPUTER  
4/23/13 AT

# AD~~AM~~ENDMENT

## MINING CLAIM MAP



Gulch DW  
 Lode ( ) Placer ~~X~~  
 As per  
 Tony Smith

RECEIVED  
 BLM AZ STATE OFFICE  
 2012 DEC -7 P 2:46  
 PHOENIX, ARIZONA

Scale : 1" = 2000 feet



1. The above map depicts the m & m mining claim, which is located in Section (s) SE 1/4 Sec 6 Township 9 N, Range 10 E, Gila and Salt River Base and Meridian, \_\_\_\_\_ County, Arizona.

2. The type of corner and location monuments used are as follows: \_\_\_\_\_  
**T POST WITH ALUMINUM TUBE WITH INFORMATION**

3. The bearings and distances in degrees and feet between claim corners are as depicted on the map.

Form MCF100a  
 Revised July 2005

This form is available from the Arizona Department of Mines & Mineral Resources and may be reproduced.



RECEIVED  
BLM AZ STATE OFFICE

2012 DEC -1 P 2:45

PHOENIX, ARIZONA

State of Arizona  
County of Gila

The foregoing instrument is a full,  
true & correct copy as appears on  
record in this office.

Fee# 2012.014995 Pages 2

Attested: 211 2 012

Gila County Recorder, by coll

Phone Record: 08/24/2010

To : Mining claim case file AMC362401 & *AMC362442*

From: Tony Smith, LLE

Subject: Amendments not shown to be filed with the county before filing with the BLM

Name of the person that contacted me: Dan Ware

Telephone number: 480-983-3484 OR 480-720-7489

Date of entry: 8/24/2010

Summary: The claimant was notified Mining claim needed to show filed at the county

Mr. Ware, said he would get the amendments recorded with the county as soon as possible. I told him we need the AMC numbers on each amendment and AMC362401 map description still showed 10,560 ft. I also explained how to stake out and map gulch placers.

RECEIVED  
B.L.M. AZ STATE OFFICE  
2010 AUG 24 P 12:30  
PHOENIX, ARIZONA

not filed @ county

NOTICE OF MINING CLAIM LOCATION

- 1. TYPE OF NOTICE: // Location  Amendment // Relocation
- 2. TYPE OF CLAIM OR SITE:  Placer // Lode // Millsite // Tunnelsite
- 3. The name, address and telephone number of the name(s) to be considered owner(s):  
PLEASE PRINT (show additional owners on attached sheet)

Name: Dan Ware  
 Address: PO Box 1200  
 City/State/Zip Code: Apache Junction, Az. 85217  
 Telephone Number (include area code): 480-288-0965

4. The name of the claim: M4M

5. The date of location is: AUG 21, 2004

6. The claim is 5280 feet long and 660 feet wide. The distance from the location monument to each end of the claim is 5280 feet in a NNE direction and 660 feet in a NW direction.

7. The SE corner of the claim is 5280' at 31° SSW

from a survey monument or permanent natural object described as USGS SURVEY MARKER, SW CORNER OF SECTION 5, T9N, R10E

8. The general course of the claim is from the south to the north east.

9. The location of the claim is in Section(s) 7, 5 & 6, Quarter Section(s) SW & NE sec 7, <sup>SEC 5 SW & NE</sup> SE & NE sec 6, Township(s) 9N, Range(s) 10E, Gila and Salt River Meridian, \_\_\_\_\_ County, State of Arizona.

10. Is the claim filed under Public Law 359? // yes  no

11. Monument types are PVC Post & Cap

Date 8-12-10

Signature Dan Ware

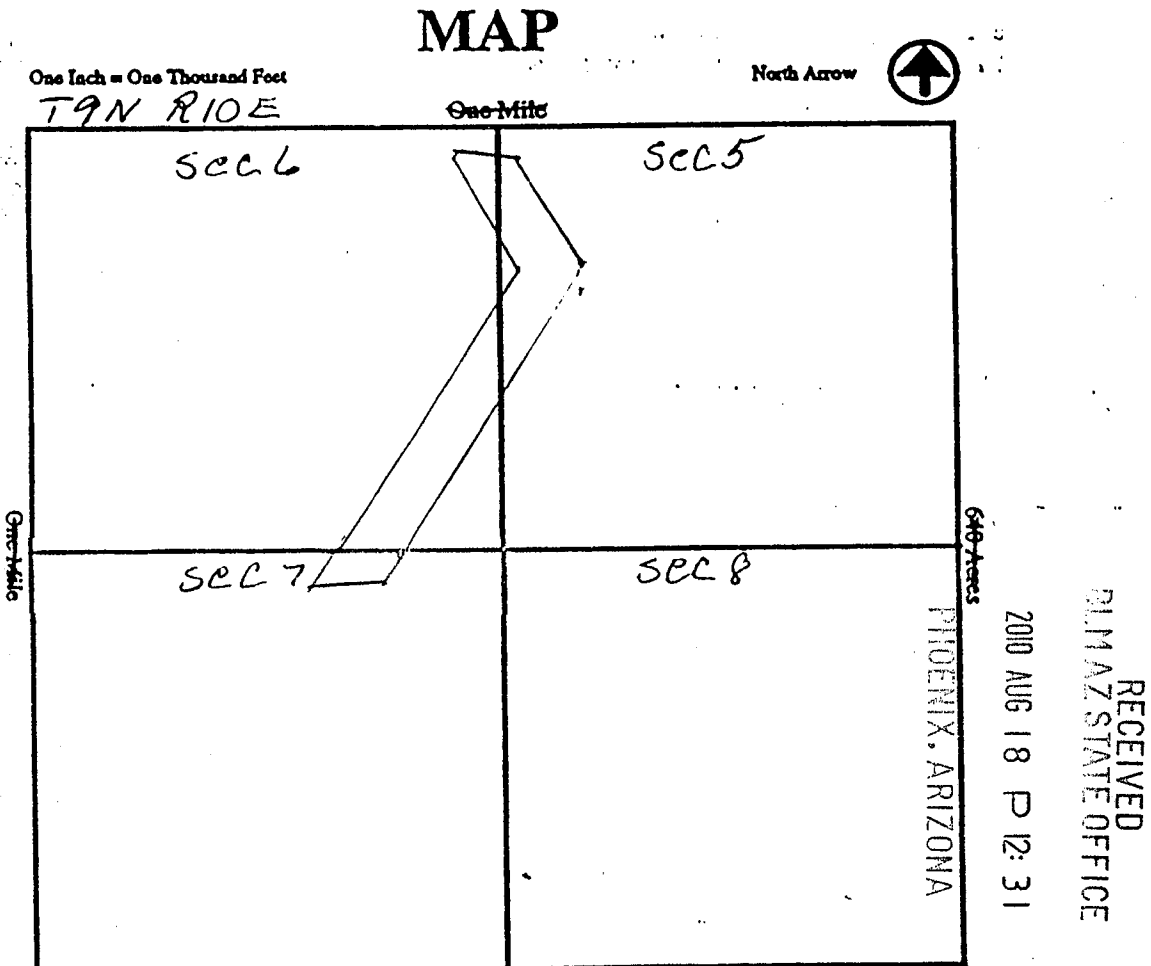
RECEIVED  
 MINAZ STATE OFFICE  
 PHOENIX, ARIZONA  
 2010 AUG 18 P 12:31  
 Locator  Agent Only

AMC 362401

*DAK*

# MAP OF MINING CLAIM LOCATION

- The name of the claim is \_\_\_\_\_
- The SE corner of the claim is 5940 feet in a SW, 31° direction to a survey monument or permanent object as described as USGS SURVEY MARKER SW CORNER SEC 5, T9N, R10E
- The type of location monument is PVC Pipe & Cap
- The bearing and distance between the corners of the claim are beginning at the SE corner of the claim, 10,510 feet in a NE direction to the NE corner, then 660 feet in a WNW direction to the NW corner, then 10,510 feet in a SW direction to the SW corner, then 660 feet in a ESE direction to the point of beginning.
- Please indicate the distance and bearings between claim corners and a recognized survey monument or landmark. Indicate the distance from the location monument to each end of the claim.



SW + NE SEC 7

Section 6 7,546, Quarter Section SW + NE SEC 5, SE NE <sup>590</sup> 10, Range 10E  
 Township 9N, G&SR Meridian, GILA County, Arizona.

Date 8-19-10 Signature Don Ware

County Recordation Information

NOTICE OF MINING CLAIM LOCATION

PHOENIX, ARIZONA

2010 AUG 18 P 12: 31

RECEIVED  
BLM AZ STATE OFFICE

- 1. TYPE OF NOTICE: // Location  Amendment // Relocation
- 2. TYPE OF CLAIM OR SITE:  Placer // Lode // Millsite // Tunnelsite
- 3. The name, address and telephone number of the name(s) to be considered owner(s) is:  
PLEASE PRINT (show additional owners on attached sheet)

Name: Dan Ware  
 Address: PO Box 1200  
 City/State/Zip Code: Apache Junction, Arizona 85217  
 Telephone Number (include area code): 480-288-0965

4. The name of the claim: B4B

5. The date of location is: 9-1-2004

6. The claim is 5280 feet long and 660 feet wide. The distance from the location monument to each end of the claim is 5280 feet in a SW direction and \_\_\_\_\_ feet in a \_\_\_\_\_ direction.

7. The NW corner of the claim is 800' in a S.E. direction  
 from a survey monument or permanent natural object described as USGS SURVEY MARKER AT THE SW CORNER OF SEC 5 T9N, R10E

8. The general course of the claim is from the NE to the SW

9. The location of the claim is in Section(s) 7, Quarter Section(s) SEC 7 NE & SE,  
SW Township(s) 9N, Range(s) 10E, Gila and Salt River Meridian, Gila County, State of Arizona.

10. Is the claim filed under Public Law 359? // yes  no

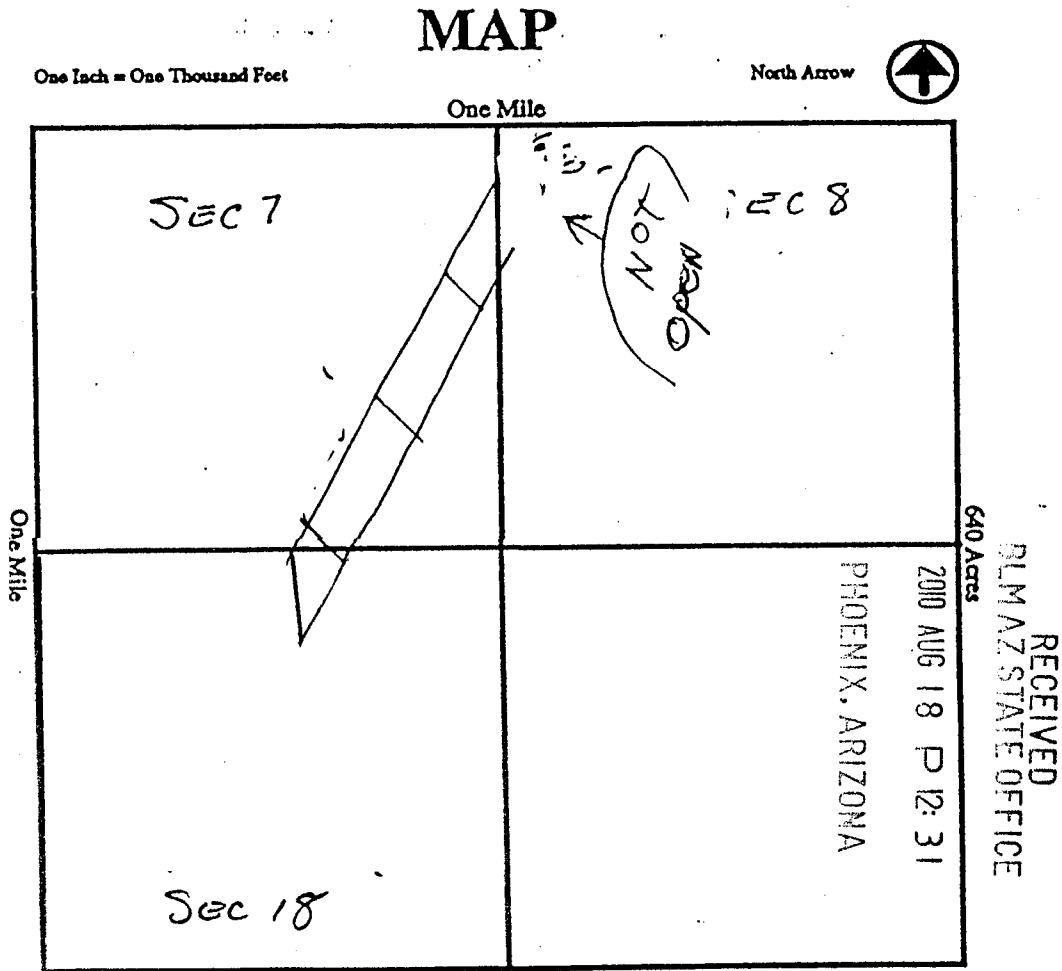
11. Monument types are metal stakes w/3" PVC & cap

Date 8-12-10 Signature Dan Ware  Locator  Agent Only ①  
D.H.



## MAP OF MINING CLAIM LOCATION

1. The name of the claim is B&B
2. The NW corner of the claim is 800' feet in a SE direction to a survey monument or permanent object as described as USGS SURVEY MARKER; SW CORNER SEC 5, T.9N, R.10E
3. The type of location monument is METAL STAKE W/ 3" PVC PIPE & CAP
4. The bearing and distance between the corners of the claim are beginning at the NW corner of the claim, 660 feet in a SE direction to the NE corner, then 5280 feet in a SW direction to the SE corner, then 660 feet in a NW direction to the SW corner, then 5280 feet in a NE direction to the point of beginning.
5. Please indicate the distance and bearings between claim corners and a recognized survey monument or landmark. Indicate the distance from the location monument to each end of the claim.



Section 7, Quarter Section SEC 8 NW SEC 18 Range 10 E  
 Township 9 N, G&SR Meridian, Gila County, Arizona.

Date 8-12-10 Signature [Handwritten Signature]

Recording Requested By:

Name Dan Ware

Address P.O. Box 1200

Apache Junction, AZ. 85217

For Recorder's Use

NOTICE OF LOCATION - PLACER CLAIM

To whom it may concern:

1. Name of claim SOARING EAGLE 2
  2. Date of location: (date location notice was posted on the claim)  
Sept2, 2004 month/day/year
  3. Description of the discovery monument is as follows: Metal Post W/PVC PIPE
  5. This placer mining claim is located on land in the U.S. Public and Survey. The description of the claim by legal subdivision is as follows: Acres 160 Section 12 & 13 Township 12N Range 2W Meridian \_\_\_\_\_  
A.P. \_\_\_\_\_ Mining District \_\_\_\_\_  
County of Yavapai State of Arizona
- If claim is not in the U.S. Public Land Survey, the boundaries of The claim are described as follows:

The discovery monument is located at the point of discovery about:  
1689 Feet NW at 25deg from the SE corner of T12N R2W  
Sec 12

Commencing at the discovery monument where this notice is posted, thence 0'

to the SW corner which is the beginning point to describe the Boundaries; thence 5280 feet to the NW corner, thence 660 feet to the NE corner, thence 5280 feet to the SE to corner, thence 660 feet to the SW corner, thence 0 feet to the point of beginning.

6. The undersigned locator(s) have defined the boundaries by erecting at each corner, or nearest accessible points, a conspicuous and substantial monument. Each corner monument contains markings to designate the corner and name of the claim.

Signatures of Locator(s)

_____	Date <u>9-02-04</u>	_____	Date _____
_____	Date _____	_____	Date _____
_____	Date _____	_____	Date _____

Name Michael L. Copelan Address 50172 W. Cimarron Rd. Maricopa, AZ 85239

RECEIVED  
 BLM AZ STATE OFFICE  
 2010 AUG 18 P 9:31  
 PHOENIX ARIZONA

*DAH*

# MAP OF MINING CLAIM LOCATION

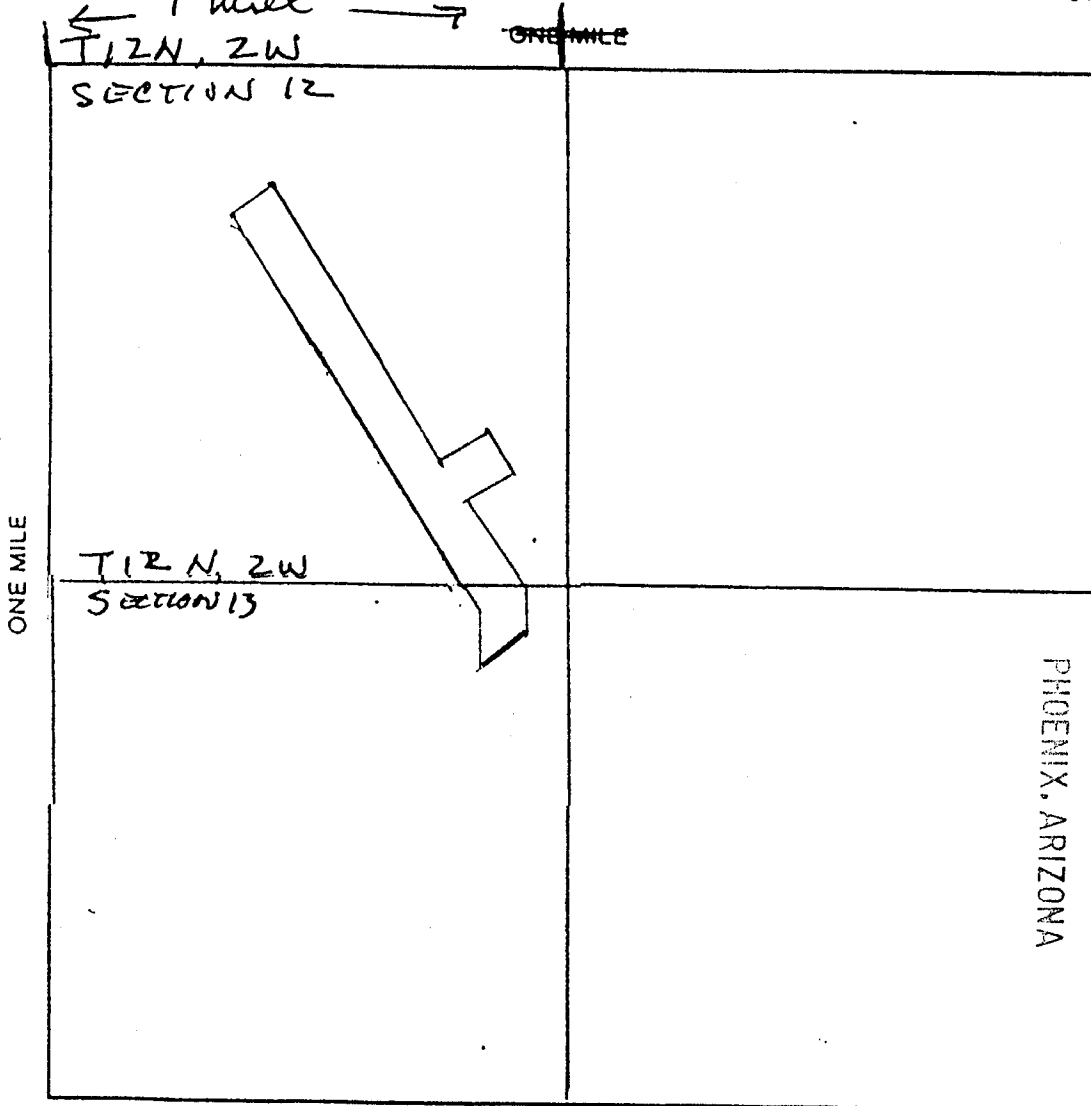
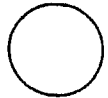
1. The name of the claim is SOARING EAGLE 2
2. The SW corner of the claim is 1689 feet in a NW at 25° direction to a survey monument or permanent natural object described as SE CORNER SEC 12 T-12N, R 2W
3. The type of location monument is METAL POST W/ PVC PIPE  
The type of corner end monuments are SAME AS ABOVE
4. The bearing and distance between the corners of the claim are beginning at the SW corner of the claim, 5280 feet in a NW direction to the NW corner, then 660 feet in a NE direction to the NE corner, then 5280 feet in a SE + EAST direction to the SE corner, then 660 feet in a SW direction to the point of beginning.

## MAP

One inch = One thousand feet

← 1 mile →

North Arrow



640 ACRES/000 AUG 18 P 12: 31

RECEIVED  
DLMAZ STATE OFFICE

Section 12 + 13 Range 2W Township 12N Base and Meridian.

Dated: 8-12-10 Don Ware  
Signature

**United States Department of the Interior**  
**Bureau of Land Management**  
 LANDS/RECREATION & PLANNING  
 ONE N CENTRAL AVE  
 PHOENIX, AZ 85004 -2203  
 Phone:

Receipt

No: 2194071

<b>Transaction #:</b> 2263890	
<b>Date of Transaction:</b> 08/18/2010	
<b>CUSTOMER:</b>	DAN WARE PO BOX 1200 APACHE JUNCTION, AZ 85217-1200 US

LINE #	QTY	DESCRIPTION	REMARKS	UNIT PRICE	TOTAL
1	1.00	LOCATABLE MINERALS / MINING CLAIMS- NOT NEW-UNADJUD, ONE AUTH NO. ONLY / MINING CLAIM MONEY RECEIVED <b>CASES: AMC362401/\$30.00</b>	AMENDMENT (3)	- n/a -	30.00
<b>TOTAL:</b>					<b>\$30.00</b>

PAYMENT INFORMATION			
1	AMOUNT:	30.00	POSTMARKED: N/A
	TYPE:	CHECK	RECEIVED: 08/18/2010
	CHECK NO:	1301	
	NAME:	WARE, DAN PO BOX 1200 APACHE JUNCTION AZ 85217-1200 US	

REMARKS

This receipt was generated by the automated BLM Collections and Billing System and is a paper representation of a portion of the official electronic record contained therein.

**MINING CLAIM STATUS REPORT**

Status Checked By: MC  
MTP Checked By: MC  
GEO Checked By: MC  
Preadjudication By: \_\_\_\_\_  
Final Adjudication By: \_\_\_\_\_

LEAD SERIAL NO. AMC 362401 THROUGH AMC \_\_\_\_\_

_____	LODE	@ \$25 = \$	<u>25-50.00</u>	Location Fee
_____	PLACER	@ \$10 = \$	<u>10-20.00</u>	Service Fee--curable defect
_____	MILL SITE	@ \$100 = \$	<u>100-200.00</u>	Claim Maintenance Fee
_____	TUNNEL SITE	\$	_____	<b>TOTAL FEES</b>
<u>1</u> <del>_____</del>	ASSOCIATION	\$	_____	Copy Fees
_____	PLACER	\$	_____	Overage <input type="checkbox"/> Shortage <input type="checkbox"/>
		\$	<u>270.00</u>	<b>TOTAL RECEIVED</b>
			<u>135.00</u>	

OVER-THE-COUNTER:  MAIL:  Timely Filed: YES  NO

**LEGAL DESCRIPTION:**

T <u>25</u>	R <u>6W</u>	S _____	T _____	R _____	S _____
T <u>9N</u>	R <u>10E</u>	S <u>5, 6, 7</u>	T _____	R _____	S _____
T _____	R _____	S _____	T _____	R _____	S _____
T _____	R _____	S _____	T _____	R _____	S _____

GENERAL JURISDICTION: BLM  or NATIONAL FOREST  Tonto NF  
Name \_\_\_\_\_

SPLIT ESTATE LAND: SX  PX  SRHE  OTHER  \_\_\_\_\_  
Specify \_\_\_\_\_

WILDERNESS AREA (WA): \_\_\_\_\_  
Specify \_\_\_\_\_

CLAIMS SUBJECT TO PL 359: YES  NO

PROPER NOTICE FILED IF LOCATING ON SRHE: YES  NO

COMMENTS: \_\_\_\_\_

\* no MTP printed - server is down.  
Printed - 10/4/2010 10:40 AM

STATUS: PARTIALLY VOID  VOID

PRIVATE MINERALS  WITHDRAWN  OTHER

COMMENTS: Status 8/10/2010 18

\* other signatures are forthcoming for waiver/NOT.  
Dan Ware  
Ray J. Cole

County Recordation Informant:

2010-009732 NR Page: 1 of 2  
09/03/2010 12:22:41 PM Receipt #: 10-4067  
Rec Fee: \$13.00 Ware Enterprises Lic  
Gila County, Az, Sadie Tomerlin Dalton, Recorder



To: Dan Ware  
P O Box 1200  
Apache Junction, AZ 85217



NOTICE OF MINING CLAIM LOCATION

PHOENIX, ARIZONA

2010 SEP -7 P 12: 05

RECEIVED  
B.L.M. AZ STATE OFFICE

AMC 362401

- 1. TYPE OF NOTICE:  Location  Amendment  Relocation
- 2. TYPE OF CLAIM OR SITE:  Placer  Lode  Millsite  Tunnelsite
- 3. The name, address and telephone number of the name(s) to be considered owner(s):  
PLEASE PRINT (show additional owners on attached sheet)

Name: Dan Ware  
 Address: P O Box 1200  
 City/State/Zip Code: Apache Junction, Az. 85217  
 Telephone Number (include area code): 480-720-7489

4. The name of the claim: M&M

5. The date of location is: AUG 21, 2004

6. The claim is 5280 feet long and 1660 feet wide. The distance from the location monument to each end of the claim is 5280 feet in a NNE direction and 660 feet in a NW direction.

7. The SE corner of the claim is 5280' at 31° SSW

from a survey monument or permanent natural object described as USGS SURVEY MARKER, SW CORNER OF SECTION 5, T9N, R10E

8. The general course of the claim is from the south to the North East

9. The location of the claim is in Section(s) 7, 5 & 6, Quarter Section(s) SW & NE, Sec 7, SW & NE, Township(s) 9N, Range(s) 10E, Gila and Salt River Meridian, \_\_\_\_\_ County, State of Arizona.

10. Is the claim filed under Public Law 359?  yes  no

11. Monument types are PVC POST & CAP

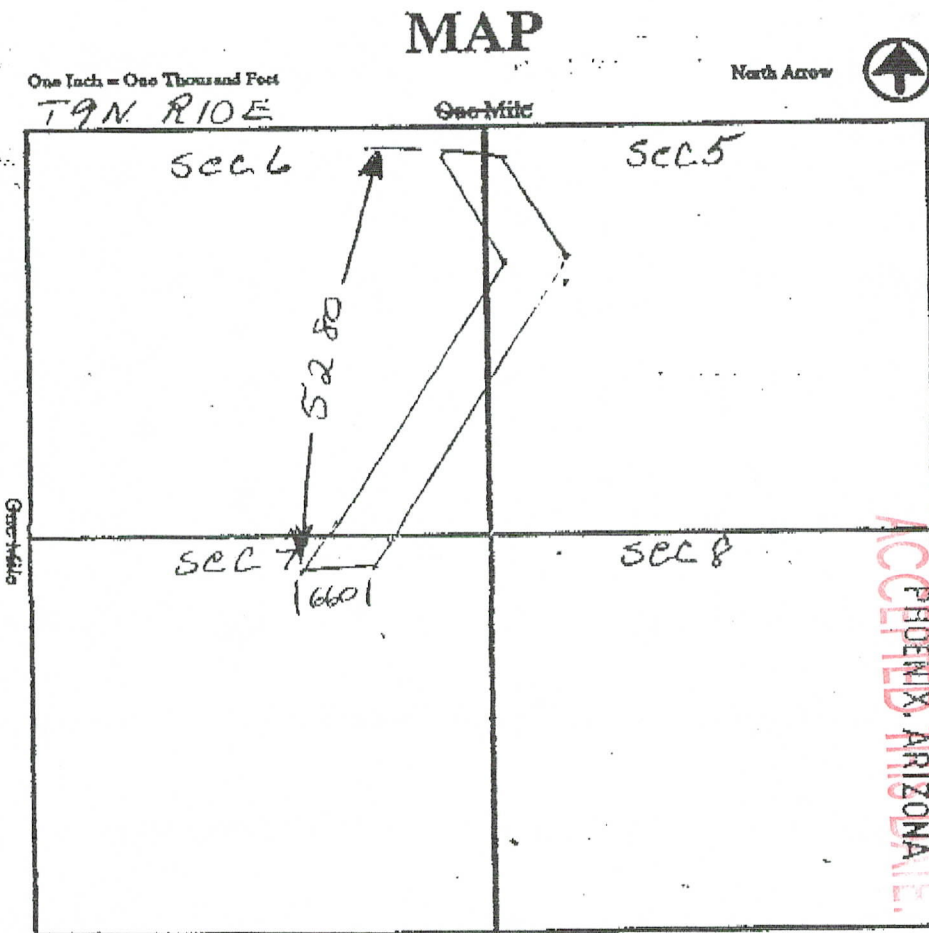
Date 8-12-10 Signature Dan Ware

RECEIVED  
B.L.M. AZ STATE OFFICE  
PHOENIX, ARIZONA  
2010 AUG 18 P 12: 31  
Locator Agent Only

009

# MAP OF MINING CLAIM LOCATION

- The name of the claim is M&M
- The SE corner of the claim is 5940 feet in a SW, 31° direction to a survey monument or permanent object as described as USGS SURVEY MARKED SW CORNER SEC 5, T9N, R10E
- The type of location monument is PVC PIPE & CAP
- The bearing and distance between the corners of the claim are beginning at the SE corner of the claim, 5280 feet in a NE direction to the NE corner, then 660 feet in a WNW direction to the NW corner, then 5280 feet in a SW direction to the SW corner, then 660 feet in a ESE direction to the point of beginning.
- Please indicate the distance and bearings between claim corners and a recognized survey monument or landmark. Indicate the distance from the location monument to each end of the claim.



RECEIVED  
BLM, AZ STATE OFFICE  
2010 SEP - 7 P 12: 05  
PHOENIX, ARIZONA

RECEIVED  
BLM AZ STATE OFFICE  
2010 AUG 18 P 12: 31  
PHOENIX, ARIZONA

Section 6, 7, 5 & 6, Quarter Section SW 1/4 NE 1/4 sec 5, SE 1/4 NE 1/4 sec 6, Range 10E  
Township 9N, G&SR Meridian, GILA County, Arizona.

Date 8-19-10 Signature Dan McVair

NOTICE OF MINING CLAIM LOCATION

- 1. TYPE OF NOTICE:  Location  Amendment  Relocation
- 2. TYPE OF CLAIM OR SITE:  Placer  Lode  Millsite  Tunnelsite
- 3. The name, address and telephone number of the name(s) to be considered owner(s):  
PLEASE PRINT (show additional owners on attached sheet)

RECEIVED  
 B.L.M. AZ STATE OFFICE  
 2004 SEP - 1 A 10: 08  
 PHOENIX, ARIZONA

Name: Dan Ware  
 Address: Box 1200  
 City/State/Zip Code: Apache Junction, Az. 85217  
 Telephone Number (include area code): 480-288-0965

4. The name of the claim: M4M

5. The date of location is: AUG 21, 2004

6. The claim is 10,560 feet long and 660 feet wide. The distance from the location monument to each end of the claim is 10,560 feet in a NNE direction and 660 feet in a NW direction.

7. The SE corner of the claim is 5940' QT 31° SSW  
 from a survey monument or permanent natural object described as USGS SURVEY MARKER, SW CORNER OF SECTION 5, T9N, R10E

8. The general course of the claim is from the south to the North East.

9. The location of the claim is in Section(s) 7, 5 & 6, Quarter Section(s) SW & NE Sec 7, SW & NE Sec 5, Township(s) 9N, Range(s) 10E, Gila and Salt River Meridian, \_\_\_\_\_ County, State of Arizona.

10. Is the claim filed under Public Law 359?  yes  no

11. Monument types are PVC POST & CAP

Date 9-1-04 Signature Dan Ware  Locator  Agent Only

AMC 362401



# MIDGET MINING ASSOCIATION ARTICLES OF ASSOCIATION

**WITNESSETH:**

The following persons (herein after referred to as Associates) have associated on this 19 day of AUG, 2004, for the purpose of staking association placer claims in the \_\_\_\_\_ Mining District of \_\_\_\_\_  
Gila County, Arizona.

<sup>OCR</sup>  
Otis C. Larsen 661 S. Hawes RD #38, Mesa, AZ 85208

Otis C. Larsen  
Signature

Leonard DeRocher 5087 Crested Saguro LN, Gold Canyon, AZ 85218

Leonard DeRocher  
Signature

Joseph R. Grieger 7222 E Jasmine St., Mesa, AZ 85207

Joseph R. Grieger  
Signature

Ray J. Ose 762 E. 2<sup>nd</sup> Ave, Apache Junction, AZ 85219

Ray J. Ose  
Signature

Bill Keely 10561 E. Cicero, Mesa, AZ 85207

Bill Keely  
Signature

Mike Copelan 11525 E. Covina St, Mesa, AZ 85207

Michael Copelan  
Signature

Patti Wooldridge 1020 E. Saddle Butte, Apache Junction, AZ 85219

Patti Wooldridge  
Signature

Dan Ware 370 N. Winchester Rd., Apache Junction, AZ 85219

Dan Ware  
Signature

RECEIVED  
S.L.M. AZ STATE OFFICE  
2004 SEP - 1 10:04  
PHOENIX, ARIZONA

All of the Associates are citizens of the United States and over the age of eighteen (18). The Associates agree to the following terms and conditions.

- 1) They will meet in January of each year to review these articles and make whatever changes are deemed necessary if a quorum of five are present.
- 2) None of the Associates can be removed by any means other than purchase or probated dependency.
- 3) The Associates agree to work the property in a workman like manner and in full compliance with the laws and regulations of the United States of America.
- 4) Each Associate agrees if he/she should die, become unable to act as an Associate or wish to sell his interest, he/she will give the other Associates first right of refusal, but the interest may be assigned to a family member.

MIM 207401

# MIDGET MINING ASSOCIATION ARTICLES OF ASSOCIATION

**WITNESSETH:**

The following persons (herein after referred to as Associates) have associated on this \_\_\_\_\_ day of \_\_\_\_\_, 200\_\_, for the purpose of staking association placer claims in the \_\_\_\_\_ Mining District of \_\_\_\_\_ County, Arizona.

Otis C. Larsen <sup>o.c.l.</sup> 661 S. Hawes RD #38, Mesa, AZ 85208

Otis C. Larsen  
Signature

Leonard DeRocher 5087 Crested Saguro LN, Gold Canyon, AZ 85218

Leonard DeRocher  
Signature

Joseph R. Grieger 7222 E Jasmine St., Mesa, AZ 85207

Joseph R. Grieger  
Signature

Ray J. Ose 762 E. 2<sup>nd</sup> Ave, Apache Junction, AZ 85219

Ray J. Ose  
Signature

Bill Keely 10561 E. Cicero, Mesa, AZ 85207

Bill Keely  
Signature

Mike Copelan 11525 E. Covina St, Mesa, AZ 85207

Michael S. Copelan  
Signature

Patti Wooldridge 1020 E. Saddle Butte, Apache Junction, AZ 85219

Patti Wooldridge  
Signature

Dan Ware 370 N. Winchester Rd., Apache Junction, AZ 85219

Dan Ware  
Signature

RECEIVED  
 B.L.M. AZ STATE OFFICE  
 PHOENIX, ARIZONA  
 2004 SEP - 1 A 10:04

AMP 362401

All of the Associates are citizens of the United States and over the age of eighteen (18). The Associates agree to the following terms and conditions.

- 1) They will meet in January of each year to review these articles and make whatever changes are deemed necessary if a quorum of five are present.
- 2) None of the Associates can be removed by any means other than purchase or probated dependency.
- 3) The Associates agree to work the property in a workman like manner and in full compliance with the laws and regulations of the United States of America.
- 4) Each Associate agrees if he/she should die, become unable to act as an Associate or wish to sell his interest, he/she will give the other Associates first right of refusal, but the interest may be assigned to a family member.

CLAIM NAME \_\_\_\_\_

Additional Owners:

Name: LEONARD A. DEIROCHER

Address: 5087 CRESTED SAGUARO LN

City/State/Zip Code: GOLD CANYON AZ 85210

Telephone Number (area code): 480-288-1235

Name: PATTI WOOLDRIDGE

Address: 1020 E. SADDLE BUTTE ST

City/State/Zip Code: APACHE JUNCTION, AZ, 85219

Telephone Number (area code): 480-288-6085

Name: BILL KEELY

Address: 10561 E CICERO

City/State/Zip Code: MEASA AZ 85207

Telephone Number (area code): 602-316-7923

Name: OTIS C. HAYSON JR

Address: 661 S ALAMOS RD #38

City/State/Zip Code: MEASA AZ 85208

Telephone Number (area code): (480) 357-1484

Name: RAY J. OSE

Address: 762 E 2ND AVE

City/State/Zip Code: APACHE JUNCTION, AZ

Telephone Number (area code): 480-982-7560

Name: JOSEPH R GRIEGER

Address: 7222 E. JAS MINE ST

City/State/Zip Code: MEASA, AZ, 85207

Telephone Number (area code): 480-832-6964

Name: MIKE COPELAN

Address: 11525 E COYINA ST

City/State/Zip Code: Mesa AZ 85207

Telephone Number (area code): 480-380-1502

RECEIVED  
BLM. AZ STATE OFFICE  
2004 SEP - 1 A 10: 01  
PHOENIX ARIZONA

AMC 362401

RUN TIME: 09:30 AM

DEPARTMENT OF INTERIOR  
BUREAU OF LAND MANAGEMENT

RUN DATE: 09/01/2004  
Page 1 of 1

Input Parameters for Geographic Report with Land

System Id = CR

Admin State = AZ

Geo State =

Casetype begins with

Case Disp Txt =

Mer Twp Rng =

Mtrs = 14 0090N 0100E 005, 14 0090N 0100E 006, 14 0090N 0100E 007

Commodity =

Pending Org =

Section =

Total Rows Returned: 4

NO WARRANTY IS MADE BY BLM FOR USE OF THE DATA  
FOR PURPOSES NOT INTENDED BY BLM

RUN TIME: 09:30 AM

Adm State: AZ

UNITED STATES DEPARTMENT OF INTERIOR  
BUREAU OF LAND MANAGEMENT  
GEOGRAPHIC REPORT WITH LAND  
Sorted by Meridian Township Range

RUN DATE: 09/01/2004

Page 1 of 1

Serial Number: AZA 026553  
Total Case Acres: 4,480.000

<u>Casetype</u>	<u>Case Disp</u>				<u>Sect</u>	<u>Sur Typ</u>	<u>Sur Num</u>	<u>Suff</u>	<u>Subdivision</u>	<u>Act Pend</u>
232170	CLOSED	14	0090N	0100E	005	ALIQ LOTS			S2NE,SE; 1-2;	

Serial Number: AZA 028900  
Total Case Acres: 7,500.000

<u>Casetype</u>	<u>Case Disp</u>				<u>Sect</u>	<u>Sur Typ</u>	<u>Sur Num</u>	<u>Suff</u>	<u>Subdivision</u>	<u>Act Pend</u>
232170	AUTHORIZED	14	0090N	0100E	005	ALIQ LOTS			S2NE,SE; 1-2;	

TOWNSHIP 9 NORTH RANGE 10 EAST OF THE GILA AND SALT RIVER MERIDIAN, ARIZONA

SECTION OR TRACT	SUBDIVISION								ACRES	KIND OF ENTRY -OR- PURPOSE OF ORDER	SERIAL FILE -OR- ORDER NUMBER	DATE OF ACTION	DATE POSTED	REMARKS E. G. DATE CLOSED, TERMINATED, REJECTED OR RESCINDED		
	NE 1/4		NW 1/4		SW 1/4		SE 1/4								LOTS	OTHER DESCRIPTION
	NE	NW	SW	SE	NE	NW	SW	SE								
FOR ORDERS EFFECTING DISPOSAL OR USE OF UNIDENTIFIED LANDS WITHDRAWN FOR CLASSIFICATION, MINERALS, WATER, AND/OR OTHER PUBLIC PURPOSES, REFER TO INDEX OF MISCELLANEOUS DOCUMENTS																
										All Secs. 16 & 36		Territorial Res.	Act of Cong.	2/24/1863	Extends and continues in force Acts of 9/9/1850 & 7/22/1854	
										13N 1E		SO Temp. Wdl. Rio Verde Forest Res.		12/14/1901	Wdl. Proc. 10/3/1905	
										11N 7E		Proc. Wdl. Tonto Forest Res.		10/3/1905	Changed to Tonto N.F. Act 3/4/1907	
24										M&B	29.50	SO Wdl. Forest Service Adm. S.		9/25/1907	Rev. SO 10/31/1913	
18										See Remarks	50.00	HE	PHX 0234	7/22/1908	NW 1/4 SW 1/4, S 1/2 SW 1/4, NW 1/4 SW 1/4; 9N 9E; Rel. 7/24/1908	
25										M&B	70.9	HE	PHX 0442	8/13/1908	Rel. 11/23/1910	
25										M&B	106.50	HE	PHX 0600	9/29/1908	Rel. 4/10/1909	
										M&B		HE	PHX 0580	10/1/1908	Rel. 5/25/1912	
										M&B; 9N 11E		HE	PHX 0653	10/1/1908	Rel. 6/23/1913	
18										See Remarks	50.00	HE	PHX 05246	3/15/1909	NW 1/4 SW 1/4, S 1/2 SW 1/4, E 1/2 NW 1/4; 9N 9E; Rel. 11/14/1911	
										All Secs. 2, 16, 32 & 36		SG	Act of Cong.	6/20/1910	Title to State fixed by Proc. 2/14/1912; subj. to prior rights	
33										S 1/2 SE 1/4 SW 1/4; 8N 10E	20.00	HE Pat.	221632	8/21/1911		
17																
18										M&B		HE	PHX 017831	5/25/1912	Rel. 11/21/1912	
17																
18										M&B		HE	PHX 020040	11/21/1912	Rel. 3/24/1915	
25								x		See Remarks	80.00	HE Pat.	333081	5/13/1913	E 1/2 NW 1/4, NE 1/4 SW 1/4, NW 1/4 SE 1/4	
20								x		See Remarks	80.00	HE	PHX 022787	6/19/1913	E 1/2 NW 1/4, S 1/2 NW 1/4; Canc. 11/1/1922	
24										M&B; 21N 6E	29.50	SO Rev. Forest Service Adm. S.				
														10/31/1913		
										M&B, Subdiv. Undef.		R/W Tel. Line	PHX 086702	3/5/1914		
20										See Remarks					N 1/2 NE 1/4 SW 1/4, N 1/2 NW 1/4 SE 1/4, NW 1/4 NE 1/4, E 1/2 NW 1/4, W 1/2 NE 1/4	
32										See Remarks					S 1/2 SE 1/4 SW 1/4, W 1/2 NE 1/4 SW 1/4, W 1/2 SE 1/4 SW 1/4, SW 1/4 NE 1/4 SW 1/4, E 1/2 NE 1/4 SW 1/4, NW 1/4 SE 1/4 SW 1/4;	
29										See Remarks	160.00	HE	PHX 025464	7/22/1914	Rel. 10/22/1918	
13									HES 55	9N 11E	61.40	HE Pat.	465075	3/27/1915	WD Recon. 1/10/1974	
24																
25									HES 57		101.00	HE Pat.	465074	3/27/1915		
29										M&B, Subdiv. Undef.		R/W Tel. Line		11/29/1915	See R/W PHX 086700 10/16/1913	
24									HES 124	9N 11E	94.90	HE Pat.	544091	8/31/1916		
33										See Remarks	30.00	HE	PHX 033130	2/24/1917	E 1/2 SW 1/4, NW 1/4 SE 1/4; 8N 10E; Rel. 7/11/1919	
20								x		N 1/2 SE 1/4 SW 1/4	60.00	HE	PHX 033554	3/12/1917	Canc. 1/21/1918	
24									HES 177		37.56	HE Pat.	603564	10/11/1917		
33										See Remarks	30.00	HE	PHX 042456	2/11/1919	E 1/2 SW 1/4, NW 1/4 SE 1/4, 8N 10E; Rel. 7/9/1924	
24									HES 157	9N 11E	100.12	HE Pat.	700348	7/25/1919		
20										S 1/2 SE 1/4 SW 1/4						
29								x		See Remarks	130.00	HE Pat.	705545	9/8/1919	N 1/2 NE 1/4, E 1/2 SE 1/4 NE 1/4, E 1/2 NE 1/4 SW 1/4	
17										W 1/2 NW 1/4 SW 1/4, SW 1/4 SW 1/4						
18										See Remarks					NE 1/4 SE 1/4, S 1/2 SE 1/4, S 1/2 SW 1/4, SE 1/4 SW 1/4	
19	x									W 1/2 NE 1/4, E 1/2 NE 1/4	155.00	HE Pat.	705594	9/8/1919		
25									HES 173		49.04	HE Pat.	712177	10/11/1919		
18									5,6	SE 1/4 NW 1/4; 9N 9E	45.83	HE Pat.	720828	11/25/1919		
13									2		4.37					
24									1	NE 1/4 NE 1/4; 9N 11E	39.52	HE Pat.	811415	6/23/1921		
20								x		N 1/2 SE 1/4 SW 1/4	60.00	HE Pat.	822631	9/13/1921		
32	x	x	x	x	x	x	x	x		Part SE 1/4 NE 1/4	635.24					
2		x	x						1,2,3,4	Part NW 1/4 SE 1/4	561.72					
16										All; 14N 15W	640.00	IL Base	60	8/5/1922		
20								x		E 1/2 NW 1/4, S 1/2 NE 1/4	80.00	HE	PHX 054563	11/20/1922	Canc. 4/20/1928	
32										See Remarks					N 1/2 NE 1/4 SW 1/4, N 1/2 NW 1/4 SE 1/4, NW 1/4 NE 1/4, E 1/2 NW 1/4, W 1/2 NE 1/4	

T. 9N  
R. 10E

TOWNSHIP 9 NORTH RANGE 10 EAST OF THE GILA AND SALT RIVER MERIDIAN, ARIZONA

SECTION OR TRACT	SUBDIVISION								ACRES	KIND OF ENTRY -OR- PURPOSE OF ORDER	SERIAL FILE -OR- ORDER NUMBER	DATE OF ACTION	DATE POSTED	- REMARKS - E. G. DATE CLOSED, TERMINATED, REJECTED OR RESCINDED		
	NE 1/4				NW 1/4										LOTS	OTHER DESCRIPTION
	NE	NW	SW	SE	NE	NW	SW	SE								
FOR ORDERS EFFECTING DISPOSAL OR USE OF UNIDENTIFIED LANDS WITHDRAWN FOR CLASSIFICATION, MINERALS, WATER, AND/OR OTHER PUBLIC PURPOSES, REFER TO INDEX OF MISCELLANEOUS DOCUMENTS																
29										See Remarks	160.00	HE Pat.	90257	4/9/1923	S <sup>1</sup> / <sub>2</sub> SE <sup>1</sup> / <sub>4</sub> SW <sup>1</sup> / <sub>4</sub> , W <sup>1</sup> / <sub>2</sub> NE <sup>1</sup> / <sub>4</sub> SW <sup>1</sup> / <sub>4</sub> , W <sup>1</sup> / <sub>2</sub> SE <sup>1</sup> / <sub>4</sub> SW <sup>1</sup> / <sub>4</sub> , SW <sup>1</sup> / <sub>4</sub> NE <sup>1</sup> / <sub>4</sub> SW <sup>1</sup> / <sub>4</sub> , E <sup>1</sup> / <sub>2</sub> SE <sup>1</sup> / <sub>4</sub> NW <sup>1</sup> / <sub>4</sub> SW <sup>1</sup> / <sub>4</sub> , E <sup>1</sup> / <sub>2</sub> NE <sup>1</sup> / <sub>4</sub> SW <sup>1</sup> / <sub>4</sub> SW <sup>1</sup> / <sub>4</sub> , NW <sup>1</sup> / <sub>4</sub> SE <sup>1</sup> / <sub>4</sub> SW <sup>1</sup> / <sub>4</sub>	
33										See Remarks	30.00	HE	PHX 056992	7/9/1924	E <sup>1</sup> / <sub>2</sub> SE <sup>1</sup> / <sub>4</sub> SW <sup>1</sup> / <sub>4</sub> , NW <sup>1</sup> / <sub>4</sub> SE <sup>1</sup> / <sub>4</sub> SW <sup>1</sup> / <sub>4</sub> ; 8N 10E; Canc. 10/13/1928	
									All Secs. 2, 16, 32 & 36			SG	Act of Cong.	1/25/1927	Extends Act of 6/20/1910 to Min. lands; subj. to prior rights	
36										All; 9S 14E	640.00	IL Base	112	7/16/1932		
32										Part SE <sup>1</sup> / <sub>4</sub> NE <sup>1</sup> / <sub>4</sub> ; 3S 30E	1.89	IL Base	144	8/7/1935		
32										Part SE <sup>1</sup> / <sub>4</sub> NE <sup>1</sup> / <sub>4</sub> ; 23S 24E	2.87	IL Base	150	3/25/1936		
2								X X		9N 29E	80.00	IL Base	181	9/16/1938		
3								X X X X								
4	X	X	X	X	X	X	X	X X								
5	X	X	X	X	X	X	X	X X X X								
8	X	X	X	X	X	X	X	X X X X		See Remarks		PLD Wdl. Fed. Hwy. 9-K Roadside Zone	1229	9/27/1955	Strip of land 200 feet on each side of center line of Fed. Hwy. 9-K; 3N 16E; Mod. 9/20/1971	
									ENTIRE TOWNSHIP	5N 9E		Determination Area PL 167	AR 028742	10/27/1960	10/31/1960	Det. Comp. 4/12/1961
2										Part NW <sup>1</sup> / <sub>4</sub> SE <sup>1</sup> / <sub>4</sub> ; 13N 19W	0.20	IL Base	308	5/21/1963		
3								X X								
4		X	X					X X								
5	X	X						X X X X								
8	X	X	X	X	X	X	X	X X X X		See Remarks; 3N 16E		PLD Mod. Wdl. Fed. Hwy 9-K Roadside Zone, PLD 1229				
													5132	9/20/1971	Strip of land 200' on each side of centerline of Fed. Hwy 9-K; open to entry 10AM 10/26/1971 except mining laws.	
13									HES 55	See Remarks; 7N 10E		FX WD Recon.	A 7278	1/10/1974	3/14/1974	Base accepted 2/20/1974;
3	X	X	X	X	X	X	X	X X X								
9	X	X	X	X	X	X	X	X X X X								
10			X	X	X											
16	X	X	X	X	X	X	X	X X X X								
17								X X X X								
20	X	X	X	X	X	X	X	X X X X		10N 10E		Easement Deed from U.S.	A 10019	2/7/1977	R/W Hwy.; FS	
22									M68							
23									M68							
24									M68							
25									M68							
26									M68							
27									M68							
28									M68							
29									M68			R/W Road	A 21221	1/24/1985	1/2/1986	Forest Service Roads 417 & 417a
13									See Remarks							
24									See Remarks	9.9994	QCD from U.S.	A 21960	4/24/1986	8/19/1986	A portion of SE <sup>1</sup> / <sub>4</sub> (Parcel A)	
17									See Remarks							
18									See Remarks							
19	X								See Remarks			WD Recon to U.S.	A-22786	6/30/1989	8/10/1989	NE <sup>1</sup> / <sub>4</sub> SE <sup>1</sup> / <sub>4</sub> SE <sup>1</sup> / <sub>4</sub> SE <sup>1</sup> / <sub>4</sub> , SE <sup>1</sup> / <sub>4</sub> SE <sup>1</sup> / <sub>4</sub> SE <sup>1</sup> / <sub>4</sub> SE <sup>1</sup> / <sub>4</sub> , SW <sup>1</sup> / <sub>4</sub> SE <sup>1</sup> / <sub>4</sub> SE <sup>1</sup> / <sub>4</sub> SE <sup>1</sup> / <sub>4</sub> , SE <sup>1</sup> / <sub>4</sub> SE <sup>1</sup> / <sub>4</sub> SW <sup>1</sup> / <sub>4</sub>

CONTINUED  
SEE COMPUTER-GENERATED  
PAGE 1

TOWNSHIP 09 NORTH RANGE 10 EAST OF THE GILA & SALT RIVER MERIDIAN, ARIZONA

SECS	SUBDIVISION																Acres	Kind of Entry or Purpose	Serial Number or Order Number	Action Date	Remarks								
	NE 1/4				NW 1/4				SW 1/4				SE 1/4									Lots	Other Description						
	NE	NW	SW	SE	NE	NW	SW	SE	NE	NW	SW	SE	NE	NW	SW	SE													
For orders effecting disposal or use of unidentified lands withdrawn for classification, minerals, water, and/or other public purposes, and Indian treaties, refer to Misc. Document Index																													
3							X	X													3, 4								
4			X	X			X	X													1-4								
5			X	X									X	X	X	X					1, 2								
8	X	X	X	X	X	X	X	X	X	X	X	X																	
9	X	X	X	X					X				X	X	X	X													
10					X	X	X	X																					
16	X	X	X	X	X	X	X	X			X																		
17					X	X	X	X	X	X	X	X										SESENE;							
20	X	X	X	X	X	X	X	X														SEE REMARKS		PROPOSED WDL.	AZA-26553	8/27/1992	CLOSES THE LAND FOR UP TO 2 YEARS FROM ENTRY AND LOCATION UNDER THE UNITED STATES MINING LAWS. TO TERM. 8/26/1994; OTHER T&R 10N 10E; APLN. WITHDRAWN AND CASE CLOSED ON 2/6/19		
3							X	X													3, 4								
4			X	X			X	X													1-4								
5			X	X									X	X	X	X					1, 2								
8	X	X	X	X	X	X	X	X	X	X	X	X																	
9	X	X	X	X					X				X	X	X	X													
10					X	X	X	X																					
16	X	X	X	X	X	X	X	X			X																		
17					X	X	X	X	X	X	X	X										SESENE;							
20	X	X	X	X	X	X	X	X																					
32					X	X	X	X	X	X	X	X										LD TP 7N 9E		PROPOSED WDL.	AZA-28900	2/6/1995	SEGREGATES LANDS FROM LOCATION AND ENTRY UNDER THE UNITED STATES MINING LAWS; SEG. TO TERM. 2/5/1997;		
3							X	X													3, 4								
4			X	X			X	X													1-4								
5			X	X									X	X	X	X					1, 2								
8	X	X	X	X	X	X	X	X	X	X	X	X																	
9	X	X	X	X					X				X	X	X	X													
10					X	X	X	X																					
16	X	X	X	X	X	X	X	X			X																		
17					X	X	X	X	X	X	X	X										SESENE;							
20	X	X	X	X	X	X	X	X																					
32					X	X	X	X	X	X	X	X										LD TP 7N 9E		PLO / WDL.	PLO-7251	4/4/1997	WDL. FOR NATIONAL FOREST SYSTEM LANDS FOR STATE HIGHWAY 87 ROADSIDE ZONE; SEGREGATED FROM LOCATION AND ENTRY UNDER THE UNITED STATES MINING LAWS; SEG. TO TERM. 4/3/2017; (AZA-28900);		



